

"ഭരണഭാഷ മാതൃഭാഷ "

വനിത ശിശു വികസന ഡയറക്ടറുടെ നടപടിക്രമങ്ങൾ

(ഹാജർ: അനഘ റ്റി.വി. IAS)

വിഷയം: വനിത ശിശു വികസന വകുപ്പ് - അനുപൂരക പോഷകാഹാര പദ്ധതി 2021-22 - ജനറൽ, എസ് സി വിഭാഗത്തിന് - രണ്ടാം ഗഡു കേന്ദ്ര വിഹിതം - ജില്ലാ വനിത ശിശു വികസന ഓഫീസർമാർക്ക് അനുവദിച്ചു - ഉത്തരവ് പുറപ്പെടുവിക്കുന്നു.

- പരാമർശം: 1. കേന്ദ്ര സർക്കാരിന്റെ 19/08/2021,10.09.2021 എന്നീ തീയതികളിലെ FNo. CD-II-14/4/2021-CD-II നമ്പർ കത്തുകൾ.
2. കേരള നിയമസഭയുടെ വിഷയ നിർണ്ണയ കമ്മിറ്റിയിലുള്ള 2021-22 ലെ ഡിമാന്റ് നം. XXX-XLVI നമ്പർ കുറിപ്പ്.
3. കേന്ദ്ര സർക്കാരിന്റെ 06.10.2017ലെ CD-1-11/12/2016-CD-1 നമ്പർ കത്ത്.
4. വനിത ശിശു വികസന ഡയറക്ടറുടെ 15.12.2017ലെ ICDS-B3-34427/17 നമ്പർ നടപടിക്രമം.
5. വനിത ശിശു വികസന ഡയറക്ടറുടെ 24.06.2021ലെ ICDS-B3-8100/2021 നമ്പർ നടപടിക്രമം.

ഉത്തരവ് നം. ICDS/B3- 8100/2021 തീയതി: 26.10.2021

അനുപൂരക പോഷകാഹാര പദ്ധതിയുടെ നടത്തിപ്പിനായി 2021-22 സാമ്പത്തിക വർഷം രണ്ടാം ക്വാർട്ടറിൽ പരാമർശം (1) പ്രകാരം കേന്ദ്ര സർക്കാരിൽ നിന്നും ജനറൽ വിഭാഗത്തിന് ആകെ 2677.30 ലക്ഷം രൂപയും എസ് സി വിഭാഗത്തിന് 585.10 രൂപയും ചേർത്ത് ആകെ 3262.4 രൂപ ലഭ്യമായിട്ടുണ്ട്. അനുപൂരക പോഷകാഹാര പദ്ധതിയ്ക്ക് ലഭ്യമായ കേന്ദ്ര വിഹിതം തദ്ദേശസ്വയംഭരണ സ്ഥാപനങ്ങൾക്ക് കൈമാറുന്നതിനായി 2235-02-102-39-01-(p) എന്ന ശീർഷകത്തിൽ 35213.00 ലക്ഷം രൂപ വകയിരുത്തിയിട്ടുണ്ട്.

പരാമർശം (3) ലെ ഉത്തരവ് പ്രകാരം 6 മാസം മുതൽ 6 വയസ്സുവരെയുള്ള കുട്ടികൾക്ക് 4 രൂപയായും, ഗർഭിണികൾക്കും, പാലൂട്ടുന്ന അമ്മമാർക്ക് 4.75 രൂപയായും, ഗുരുതര തുക്കക്കുറവുള്ള കുട്ടികൾക്ക് 6.00 രൂപയായും അനുപൂരക പോഷകാഹാര പദ്ധതിയുടെ നിരക്കുകൾ വർദ്ധിപ്പിച്ച് കേന്ദ്ര സർക്കാർ ഉത്തരവായിട്ടുണ്ട്.

2020-21 സാമ്പത്തിക വർഷത്തിൽ എസ് സി വിഭാഗത്തിൽ എല്ലാ വിഭാഗം ഗുണഭോക്താക്കൾക്കും മാർച്ച് 2021 വരെയുള്ള ഫണ്ടും , 2021-22 സാമ്പത്തിക വർഷത്തിൽ ജനറൽ വിഭാഗത്തിൽ 0-6, മെയ് 2020 വരെയുള്ള ഫണ്ട് SUW 3 മാസം 2021 ജൂൺ വരെയുള്ള ഫണ്ടും Pregnant 2 മാസം 2020 മാർച്ച് വരെയുള്ള ഫണ്ടും Lactating 1 മാസം 2020 ഫെബ്രുവരി വരെ വരെയുള്ള ഫണ്ടും തദ്ദേശസ്വയംഭരണ സ്ഥാപനങ്ങൾക്ക് കൈമാറുന്നതിനായി ജില്ലാ വനിത ശിശു വികസന ഓഫീസർമാർക്ക് നൽകിക്കൊണ്ട്

പരാമർശം (5) പ്രകാരം ഉത്തരവായിട്ടുണ്ട്.

പ്രസ്തുത സാഹചര്യത്തിൽ 2021-22 സാമ്പത്തിക വർഷത്തിൽ അനുപുരക പോഷകാഹാര പദ്ധതിയായി രണ്ടാം ക്വാർട്ടറിൽ ജനറൽ, എസ് സി വിഭാഗങ്ങൾക്ക് ലഭ്യമായ കേന്ദ്ര വിഹിതം തദ്ദേശസ്വയംഭരണ സ്ഥാപനങ്ങൾക്ക് കൈമാറുന്നതിനായി ചുവടെ ചേർക്കും പ്രകാരം ശിശു വികസന പദ്ധതി ഓഫീസർമാർക്ക് ബന്ധപ്പെട്ട ശീർഷകത്തിൽ നിന്നും അനുവദിച്ചു ഉത്തരവാകുന്നു.

വിഭാഗം	തുക വിശദാംശം	ശീർഷകം	അനുവദിക്കേണ്ട തുക
ജനറൽ	0-6, all Districts 2 മാസം (ജൂലൈ 2020 വരെ) SUW 3 മാസം (2021 സെപ്റ്റംബർ വരെ) Pregnant 1 മാസം & Lactating 2മാസം (2020 ഏപ്രിൽ വരെ)	2235-02-102-39-01(P)	250731309
എസ് സി	0-6, 3 മാസം(2021 ജൂൺ വരെ) SUW ,Pregnant, Lactating 6 മാസം(2021 സെപ്റ്റംബർ വരെ)		57640759
ആകെ			30,83,72,068/-

(മുപ്പതു കോടി എൺപത്തിമൂന്ന് ലക്ഷത്തി എഴുപത്തിരണ്ടായിരത്തി അറുപത്തിയെട്ടു രൂപ മാത്രം)

ടി തുക 14 ജില്ലാ വനിത ശിശു വികസന ഓഫീസർമാർക്ക് നൽകേണ്ടതും ജില്ലാ വനിത ശിശു വികസന ഓഫീസർമാർ ടി തുക അനുബന്ധമായി ഉള്ളടക്കം ചെയ്യുന്ന പട്ടികയിലെ വിവരവും പ്രകാരം സിഡിപിഒമാർക്ക് അലോട്ട്മെന്റായി നൽകേണ്ടതുമാണ്.

ശിശു വികസന പദ്ധതി ഓഫീസർമാർ ഇതോടൊപ്പം ഉള്ളടക്കം ചെയ്തിരിക്കുന്ന ലിസ്റ്റിൽ അനുവദിച്ചിട്ടുള്ള തുക ഉടൻ തന്നെ ബന്ധപ്പെട്ട ഗ്രാമപഞ്ചായത്തുകൾ/ മുനിസിപ്പാലിറ്റികൾ/ കോർപ്പറേഷനുകൾക്ക് ചെലവായ തുകയ്ക്ക് ആനുകൂല്യമായി വീതിച്ച് STSB/ ബാങ്ക് അക്കൗണ്ടിലേയ്ക്ക് നൽകേണ്ടതാണ്.

ഇപ്രകാരം അനുവദിച്ച തുക തദ്ദേശസ്വയംഭരണ സ്ഥാപനങ്ങൾക്ക് കൈമാറിയതിന്റെ വിശദമായ വിവരം, യൂട്ടിലൈസേഷൻ സർട്ടിഫിക്കറ്റ് സഹിതം സിഡിപിഒമാർ പ്രോഗ്രാം ഓഫീസർമാർക്ക് നൽകേണ്ടതും, പ്രോഗ്രാം ഓഫീസർമാർ ആയത് ക്രോഡീകരിച്ച് 30.11.2021 ന് മുൻപായി ഈ കാര്യാലയത്തിൽ അയച്ചുതരേണ്ടതുമാണ്.

(ഒപ്പ്)


വനിത ശിശു വികസന ഡയറക്ടർ

1. എല്ലാ ജില്ലാ വനിത ശിശു വികസന ഓഫീസർമാർക്കും
2. എല്ലാ പ്രോഗ്രാം ഓഫീസർമാർക്കും
3. എല്ലാ ശിശു വികസന പദ്ധതി ഓഫീസർമാർക്കും

പകർപ്പ്:

1. സൂപ്രണ്ട്, എ സെക്ഷൻ
2. വെബ്സൈറ്റ് പ്രസിദ്ധീകരണത്തിന്
3. സ്റ്റോക്ക് ഫയൽ/ സ്നെയർ


ഉത്തരവിൻ പ്രകാരം



സൂപ്രണ്ട്

DISTRICT WISE DETAILS OF ALLOTMENT-SNP- 2021-22 2nd Quarter

Sl No	Name of District	Amount allotted to DWCDO's
1	THIRUVANANTHAPURAM	25886157
2	KOLLAM	23684504
3	PATHANAMTHITTA	9530132
4	ALAPUZHA	16245659
5	KOTTAYAM	14457214
6	IDUKKI	11069485
7	ERANAKULAM	26228742
8	PALAKKAD	23930869
9	THRISSUR	22872182
10	MALAPPURAM	61995576
11	WAYANAD	7975356
12	KOZHIKODE	29885745
13	KANNUR	22354416
14	KASARGODE	12256031
Grand Total		308372068



for Director of Women and Child Development

**PROJECT WISE DETAILS OF ALLOTMENT-SNP- 2021-22 2nd
Quarter**

Sl No	Name of Project	Amount alloted to CDPO's
THIRUVANANTHAPURAM		
1	Athiyanoor	963333
2	Athiyanoor Additional	880569
3	Chirayinkeezh	878632
4	Chirayinkeezh Addl.	809958
5	Kilimanoor	1131571
6	Kilimanoor Addl.	1161576
7	Nedumangad	965814
8	Nedu. Additional	975589
9	Nemom	946101
10	Nemom Addil.	1107289
11	Parassala	1882814
12	Perumkadavila	806545
13	Perumkadavila Addl.	755651
14	Pothencode	1562414
15	Trivandrum U-1	1473259
16	Trivandrum Urban -2	1443476
17	Trivandrum Urban - 3	1102296
18	Trivandrum U-4	1273927
19	Vamanapuram	1031308
20	Vamanapuram Adl.	1178084
21	Varkala	1020702
22	Varkala Adl.	739271
23	Vellanad	991763
24	Vellanad Addl.	804215
Total		25886157
KOLLAM		
1	Anchal	1025077
2	Anchal Additional	1068551
3	Anchalummodu	1073339
4	Chadayaamngalam	1264464
5	Chadayaamngalam Addi tional	1123639
6	Chavara	2045939
7	Chittumala	620765
8	Ithikkara	1985658
9	Karunagappally	1142702
10	Kottarakkara	1476244
11	Kollam Urban 1	967731
12	Kollam Urban 2	1106306
13	Punalur Urban	368131
14	Mukhathala	761226
15	Mukhathala Additional	1271088
16	Oachira	973239
17	Pathanapuram	1503058
18	Sasthamkotta	1155182
19	Sasthamkotta Additional	980469
20	Vettikkavala	802564
21	Vettikkavala Addtonal	969132
Total		23684504


PATHANAMTHITTA		
1	PARAKODE	865414
2	PARAKODE Adln	1044715
3	PANDALAM	989782
4	PANDALAM 2	639639
5	PULIKEEZHU	1137264
6	ELANTHOOR	755990
7	RANNI	648506
8	RANNI Adln	701301
9	KONNI	563064
10	KONNI Adln	513695
11	MALLAPALLY	768596
12	KOIPRAM	902166
Total		9530132
ALAPUZHA		
1	Thycattusserry	903313
2	Pattanakkad	1545784
3	Ambalappuzha	1051303
4	Alappuzha(U)	979482
5	Harippad	1333966
6	Kanjikkuzhy	755301
7	Champakkulam	763802
8	Muthukulam	757383
9	Mavelikkara	1329320
10	Bharanikkavu	1825647
11	Chengannur	1283753
12	Aryad	1145994
13	Veliyanadu	652953
14	Muthukulam Additional	1152745
15	Kanjikkuzhy Additional	764913
Total		16245659
KOTTAYAM		
1	Lalom	832191
2	Pampady	1294384
3	Madappally	815401
4	Madappally Adl.	759177
5	Kanjirappally	1083782
6	Kanjirappally Adl.	949539
7	Vaikom	1024434
8	Pallom	1255028
9	Pallom Adl.	729501
10	Vazhoor	1039660
11	Kaduthuruthy	1216671
12	Uzhavoor	1157615
13	Ettumanoor	710358
14	Ettumanoor Adl.	676558
15	Erattupetta	912915
Total		14457214

IDUKKI		
1	Adimaly	624850
2	Adimali Additional	585801
3	Azhutha	817945
4	Azhutha Additional	993738
5	Devikulam	810064
6	Devikulam Additional	802445
7	Elamdesam	1027685
8	Idukki	1191232
9	Kattappana	1043895
10	Kattappana Additional	710507
11	Nedumkandam	777513
12	Nedumkandam Additional	591108
13	Thodupuzha	1092702
Total		11069485
ERANAKULAM		
1	ALANGAD	1429233
2	ANGAMALY	755320
3	ANGAMALY(ADDL.)	1834083
4	EDAPPALLY	846589
5	EDAPPALLY(Addl.)	1179339
6	KOTHAMANGALAM	1159541
7	KOTHAMANGALAM(Addl.)	1060229
8	KOCHI (URBAN)-1	511182
9	KOCHI (URBAN)-2	970363
10	KOCHI (URBAN)-3	2272351
11	KOOVAPPADY	1397595
12	MULANTHURUTHY	1281265
13	MULANTHURUTHY(ADDL.)	826883
14	MUVATTUPUZHA	831614
15	MUVATTUPUZHA(ADDL.)	657990
16	PALLURUTHY	808133
17	PARAKKADAVU	1588947
18	PAMPAKUDA	966133
19	NORTH PARUR	1033795
20	VADAVUCODE	1551377
21	VYPIN	972220
22	VAZHAKULAM	1171258
23	VAZHAKULAM ADDTL	1123302
Total		26228742
PALAKKAD		
1	Alathur	1061502
2	Alathur Addl	1000676
3	Attappadi	413419
4	Chittur	1053520
5	Chittur Addl	978726
6	Kollengode	1678585
7	Kuzhalmannam	1489877
8	Malampuzha	1619464
9	Mannarkkad	1151626
10	Mannarkkad Addl	1595952
11	Nemmara	926514

12	Nemmara addl	756114
13	Ottapalam	1169550
14	Ottapalam Addl	1477846
15	Palakkad	1297608
16	Palakkad Addl	1089877
17	Pattambi	1001963
18	Pattambi Addl	870739
19	Sreekrishnapuram	1363771
20	Thrithala	994933
21	Thrithala Addl	938607
Total		23930869
THRISSUR		
1	Anthikkad	885639
2	Chalakudy	581714
3	Chalakkudy Addl	881944
4	Chavakkadu	1289202
5	Chavakkadu Addl	793088
6	Cherpu	722310
7	Chowannur	985940
8	Chowannoor Addl	1096934
9	Irijalakkuda	1066164
10	Kodakara	619626
11	Kodakara Addl	832477
12	Kodungalloor	1146370
13	Mala	1347320
14	Mathilakam	1478040
15	Mullassery	650608
16	Ollukkara	1196208
17	Ollukkara Addl	750946
18	Pazhayanoor	1544395
19	Puzhakkal	932014
20	Puzhakkal Addl	936045
21	Thalikkulam	921763
22	Vellangalloor	790876
23	Wadakkancherry	1422559
Total		22872182
MALAPPURAM		
1	Areacode	2739214
2	Areacode Additional	2739564
3	Kondotty	2744333
4	Kondotty Additional	2494814
5	Kuttippuram	2094376
6	Kuttippuram Additional	2097526
7	Malappuram Rural	1985288
8	Malappuram Addition	2391639
9	Malappuram Urban	2269287
10	Mankada	2801297
11	Nilambur	1256857
12	Nilambur Additional	2302383
13	Kalikavu	2270708
14	Kalikavu Additional	1606501
15	Perinthalmanna	1795626

16	Perinthalmanna Additional	2291870
17	Perumpadappu	1910546
18	Ponnani	1565834
19	Ponnani Additional	984794
20	Thanur	2260801
21	Thanur Additional	1992127
22	Tirur	1668913
23	Tirur Additional	1851971
24	Thirurangadi	2473945
25	Thirurangadi Additional	2642233
26	Vengara	1845063
27	Vengara Additional	1854721
28	Wandoor	1933588
29	Wandoor Additional	3129757
Total		61995576
WAYANAD		
1	Kalpetta	1338940
2	Kalpetta Additional	1371159
3	S.Bathery	848064
4	S.Bathery Additional	722326
5	Panamaram	710326
6	Panamaram Additional	896094
7	Mananthavady	1054014
8	Mananthavady Additional	1034433
Total		7975356
KOZHIKODE		
1	Balussery	1150489
2	Balussery Additional	1097758
3	Koduvally	1904909
4	Koduvally Additional	1424721
5	Kunnamangalam	2129740
6	Kunnamangalam Additional	1791627
7	Kozhikode Rural	2018276
8	Panthalayani	1013815
9	Panthalayani Additional	868232
10	Chelannur	1793146
11	Kunnummal	2041621
12	Meladi	1147557
13	Thodannur	1435076
14	Tuneri	1437871
15	Perambra	2224015
16	Vadakara	1113421
17	Vatakara Urban	490501
18	Kozhikode Urban I	1462569
19	Kozhikode Urban II	1240006
20	Kozhikode Urban III	926488
21	Kozhikode Urban IV	1173907
Total		29885745

KANNUR		
1	EDAKKAD	939664
2	EDAKKAD ADDL	1331483
3	IRIKKUR	1129671
4	IRIKKUR ADDL	972813
5	IRRITTY	1006227
6	IRRITTY ADDL	1025290
7	KALLYASSERRY	945202
8	KALLYASSERRY ADDL	1235990
9	KANNUR RURAL	1464728
10	KANNUR URBAN	316081
11	KOOTHUPARAMBU	997582
12	KOOTHUPARAMBU ADDL	861670
13	PANOOR	1069284
14	PAYYANNUR	1473002
15	PAYYANNUR ADDL	1081895
16	PERAVOOR	1285823
17	THALASSERRY	954588
18	THALASSERRY ADDL	1099533
19	THALIPARAMBU	1197945
20	THALIPARAMBU ADDL.1	959988
21	THALIPARAMBU ADDL.2	1005957
Total		22354416
KASARGODE		
1	Nileshwaram	852295
2	Nileshwaram Addl.(Pilicode)	818770
3	Parappa	574406
4	Parappa Addl(Kallar)	608919
5	Kanhangad	1259795
6	Kanhangad Addl(Udma).	993719
7	Kasaragod	1498659
8	Kasaragod Addl.(Chengala)	1459100
9	Karadka	928833
10	Karadka Addl.(Kuttikol)	968265
11	Manjeshwaram	1198595
12	Manjeshwaram Addl.(Puthige)	1094675
Total		12256031
Grand Total		308372068



for Director of Women and Child development

PROJECT WISE DETAILS OF ALLOTMENT-SNP- 2021-22 2nd Quarter

Sl No	Name of Project	Panchayath/ municipality/ Corporation	No of AWC's Functioning	No. of children between 6 months to 6 years		Amount Alloted		Severely Malnouri shed children		Amount Alloted		Preg-Women		Lactating Mother		Amount alloted		Total Amount GENERAL	Total Amount alloted SC	Amount allotted to CDPO's	Amount allotted to CDPO's
				G	SC	General	SC	G	SC	General	SC	General	SC	General	SC	General PW&LM	SC PW&LM				
THIRUVANANTHAPURAM																					
1	Athiyanoor	Venganoor	34	658	184	131600	55200	2	0	900	0	116	19	133	25	45363	31350	177863	86550	264413	963333
		Kottukal	32	765	122	153000	36600	2	0	900	0	162	18	195	20	65550	27075	219450	63675	283125	
		Kanjiramkulam	18	500	60	100000	18000	0	0	0	0	89	8	73	7	27906	10688	127906	28688	156594	
2	Athiyanoor Additional	Karumkulam	29	875	48	175000	14400	1	0	450	0	190	5	140	14	55813	13538	231263	27938	259201	880569
		Athiyanoor	28	801	142	160200	42600	1	0	450	0	118	18	124	14	43463	22800	204113	65400	269513	
3	Chirayinkeezh	Neyyattinkara Mncplty	66	1838	249	367600	74700	5	2	2250	1800	345	32	317	36	116256	48450	486106	124950	611056	878632
		Anchuthengu	24	541	45	108200	13500	6	0	2700	0	102	4	97	6	35150	7125	146050	20625	166675	
		Chirayinkeezh	32	815	289	163000	86700	8	0	3600	0	105	31	89	28	33606	42038	200206	128738	328944	
		Kadackavoor	26	626	220	125200	66000	4	0	1800	0	80	18	85	24	29688	29925	156688	95925	252613	
4	Chirayinkeezh Addl.	Vakkom	19	437	55	87400	16500	4	0	1800	0	52	5	48	5	17575	7125	106775	23625	130400	809958
		Attingal Mncplty	29	692	161	138400	48300	1	0	450	0	107	17	95	24	35269	29213	174119	77513	251632	
		Mudakkal	40	683	252	136600	75600	4	2	1800	1800	110	37	127	30	43225	47738	181625	125138	306763	
5	Kilimanoor	Kizhuvilam	30	610	218	122000	65400	8	0	3600	0	80	29	68	20	25650	34913	151250	100313	251563	1131571
		Pulimathu	33	934	268	186800	80400	1	0	450	0	118	25	123	30	43225	39188	230475	119588	350063	
		Pazhayakunnummal	27	756	206	151200	61800	2	0	900	0	81	21	80	16	28619	26363	180719	88163	268882	
		Kilimanoor	23	597	154	119400	46200	0	0	0	0	79	21	59	30	23394	36338	142794	82538	225332	
6	Kilimanoor Addl.	Nagaroor	30	744	229	148800	68700	6	0	2700	0	99	29	89	19	32894	34200	184394	102900	287294	1161576
		Madavoor	22	664	188	132800	56400	0	3	0	2700	67	16	87	16	28619	22800	161419	81900	243319	
		Pallikkal	18	504	96	100800	28800	1	2	450	1800	75	17	74	10	26481	19238	127731	49838	177569	
		Navaikkulam	41	1191	401	238200	120300	2	3	900	2700	159	32	111	39	45244	50588	284344	173588	457932	
7	Nedumangad	Karavaram	32	754	203	150800	60900	1	1	450	900	115	20	98	26	36931	32775	188181	94575	282756	965814
		Anadu	30	788	82	157600	24600	1	0	450	0	141	19	147	22	51656	29213	209706	53813	263519	
		Nedu. Municipality	59	1450	208	290000	62400	0	0	0	0	234	23	238	34	84313	40613	374313	103013	477326	
8	Nedu. Additional	Panavoor	22	605	104	121000	31200	1	0	450	0	103	25	109	23	38119	34200	159569	65400	224969	975589
		Vembayam	35	1042	92	208400	27600	0	0	0	0	156	10	183	13	61988	16388	270388	43988	314376	
		Karakulam	43	1193	167	238600	50100	1	0	450	0	185	22	159	24	59731	32775	298781	82875	381656	
9	Nemom	Aruvikkara	34	928	100	185600	30000	2	0	900	0	141	8	120	17	45244	17813	231744	47813	279557	946101
		Balaramapuram	39	949	139	189800	41700	2	0	900	0	138	22	152	22	52488	31350	243188	73050	316238	
		Kalliyoor	35	790	227	158000	68100	0	0	0	0	156	23	146	37	53200	42750	211200	110850	322050	
10	Nemom Addil.	Pallichal	39	780	189	156000	56700	5	0	2250	0	152	23	150	32	53675	39188	211925	95888	307813	1107289
		Malayinkeezh	35	988	157	197600	47100	0	0	0	0	183	13	154	18	58306	22088	255906	69188	325094	
		Maranalloor	41	742	187	148400	56100	0	0	0	0	144	15	154	19	53675	24225	202075	80325	282400	
		Vilappil	39	856	143	171200	42900	0	0	0	0	146	18	154	21	53913	27788	225113	70688	295801	
11	Parassala	Vilavoorkkal	30	612	61	122400	18300	0	0	0	0	141	14	127	9	46906	16388	169306	34688	203994	1882814
		Poovar	30	634	115	126800	34500	2	0	900	0	123	14	87	14	35269	19950	162969	54450	217419	
		Thirupuram	19	492	54	98400	16200	1	0	450	0	101	9	79	2	30756	7838	129606	24038	153644	
		Kulathoor	33	1223	102	244600	30600	2	0	900	0	181	14	172	21	62344	24938	307844	55538	363382	
		Karode	34	1190	122	238000	36600	1	0	450	0	167	10	174	8	61156	12825	299606	49425	349031	
		Chenkal	35	972	130	194400	39000	4	0	1800	0	176	11	178	19	63175	21375	259375	60375	319750	
		Parassala	48	1460	218	292000	65400	5	0	2250	0	270	24	214	28	82888	37050	377138	102450	479588	
12	Perumkadavila	Kollayil	28	618	149	123600	44700	1	1	450	900	89	36	90	21	31944	40613	155994	86213	242207	806545
		Kunnathukal	30	593	152	118600	45600	2	0	900	0	87	29	96	34	33131	44888	152631	90488	243119	
		Vellarada	34	665	82	133000	24600	3	0	1350	0	99	11	94	9	34081	14250	168431	38850	207281	
		Ampoori	24	350	43	70000	12900	1	1	450	900	50	7	55	8	19000	10688	89450	24488	113938	
13	Perumkadavila Addl.	Perumkadavila	25	661	96	132200	28800	0	0	0	0	91	15	120	15	39306	21375	171506	50175	221681	755651
		Aryancode	31	618	111	123600	33300	0	0	0	0	103	12	100	13	35981	17813	159581	51113	210694	
		Ottasekharamangalam	22	521	124	104200	37200	2	0	900	0	75	13	87	11	29569	17100	134669	54300	188969	
		Kallikkad	20	434	40	86800	12000	0	0	0	0	61	12	68	5	23394	12113	110194	24113	134307	

14	Pothencode	Andoorkkonam	30	418	115	83600	34500	7	2	3150	1800	113	52	90	29	34794	57713	121544	94013	215557	1562414
		Pothencode	30	982	107	196400	32100	2	1	900	900	128	13	135	8	47263	14963	244563	47963	292526	
		Kadinamkulam	49	1382	134	276400	40200	8	2	3600	1800	227	17	250	19	86331	25650	366331	67650	433981	
		Mangalapuram	41	955	225	191000	67500	6	1	2700	900	183	26	154	36	58306	44175	252006	112575	364581	
15	Trivandrum U-1	Azhoor	25	643	171	128600	51300	6	2	2700	1800	101	23	115	22	39306	32063	170606	85163	255769	1473259
		Valiyathura	23	518	34	103600	10200	2	0	900	0	96	4	89	6	32538	7125	137038	17325	154363	
		Paruthikkuzhi	22	485	122	97000	36600	0	0	0	0	81	20	91	21	31231	29213	128231	65813	194044	
		Beemapalli	24	611	8	122200	2400	1	0	450	0	146	0	153	1	53675	713	176325	3113	179438	
		Poonthura	26	806	0	161200	0	3	0	1350	0	119	0	155	0	50944	0	213494	0	213494	
		Thiruvallam	28	637	138	127400	41400	2	0	900	0	106	23	133	31	44175	38475	172475	79875	252350	
		Vizhinjam 1	27	791	34	158200	10200	3	0	1350	0	145	6	118	5	45244	7838	204794	18038	222832	
16	Trivandrum Urban -2	Vizhinjam 2	27	897	37	179400	11100	1	0	450	0	180	5	151	7	57238	8550	237088	19650	256738	1443476
		Sector 1	35	867	95	173400	28500	0	0	0	0	207	10	214	18	75406	19950	248806	48450	297256	
		Sector 2	35	765	247	153000	74100	0	0	0	0	173	48	186	51	64719	70538	217719	144638	362357	
		Sector 3	35	658	94	131600	28200	0	0	0	0	159	14	134	16	50706	21375	182306	49575	231881	
		Sector 4	35	882	66	176400	19800	0	0	0	0	159	16	182	16	62106	22800	238506	42600	281106	
17	Trivandrum Urban -3	Sector 5	35	934	38	186800	11400	0	0	0	156	9	183	6	61988	10688	248788	22088	270876	1102296	
		Vattiyoorkkav	33	605	100	121000	30000	13	0	5850	0	124	21	95	25	37288	32775	164138	62775		226913
		Kudappanakunnu	33	399	106	79800	31800	1	0	450	0	75	15	98	16	32181	22088	112431	53888		166319
		Ulloor I	33	544	112	108800	33600	3	0	1350	0	95	22	100	15	35031	26363	145181	59963		205144
		Ulloor II	33	533	123	106600	36900	7	0	3150	0	102	15	111	16	38475	22088	148225	59888		207213
		Kadakkompally	33	660	190	132000	57000	0	0	0	0	159	28	179	37	61394	46313	193394	103313		296707
18	Trivandrum U-4	Sreekaryam	44	960	217	192000	65100	7	0	3150	0	190	22	213	27	73150	34913	268300	100013	368313	1273927
		Kazhakkootam	32	924	127	184800	38100	2	0	900	0	170	14	171	12	60800	18525	246500	56625	303125	
		Attipra	34	603	114	120600	34200	0	0	0	0	100	16	97	21	34913	26363	155513	60563	216076	
		Karikkakam	28	503	173	100600	51900	3	0	1350	0	70	24	68	24	24463	34200	122413	86100	212513	
		Veli	28	610	29	122000	8700	1	0	450	0	100	5	112	1	38475	4275	160925	12975	173900	
19	Vamanapuram	Vamanapuram	23	712	73	142400	21900	0	0	0	100	7	85	7	32063	9975	174463	31875	206338	1031308	
		Nellanad	24	879	92	175800	27600	4	0	1800	0	107	13	92	17	34556	21375	212156	48975		261131
		Pullampara	25	472	137	94400	41100	3	0	1350	0	105	14	60	21	26719	24938	122469	66038		188507
		Manickal	34	1153	160	230600	48000	2	0	900	0	191	17	173	28	63769	32063	295269	80063		375332
20	Vamanapuram Adl.	Peringamala	37	415	247	83000	74100	0	0	0	112	32	127	33	43463	46313	126463	120413	246876	1178084	
		Nanniyode	30	749	255	149800	76500	0	0	0	181	43	142	32	55219	53438	205019	129938	334957		
		Pangode	32	735	182	147000	54600	1	0	450	0	190	24	185	17	66500	29213	213950	83813		297763
		Kallara	28	740	137	148000	41100	4	0	1800	0	128	52	137	32	47738	59850	197538	100950		298488
21	Varkala	Vettoor	20	423	71	84600	21300	3	0	1350	0	100	7	85	9	32063	11400	118013	32700	150713	1020702
		Cherunniyoor	18	260	122	52000	36600	7	0	3150	0	37	21	43	18	14606	27788	69756	64388	134144	
		Mananpoor	23	474	183	94800	54900	12	0	5400	0	98	23	89	25	32775	34200	132975	89100	222075	
		Othoor	17	316	76	63200	22800	0	0	0	0	46	14	40	19	14963	23513	78163	46313	124476	
22	Varkala Adl.	Chemmaruthy	31	785	385	157000	115500	7	0	3150	0	99	49	117	55	39544	74100	199694	189600	389294	739271
		Varkala Municipality	41	735	239	147000	71700	2	1	900	900	138	26	136	25	48688	36338	196588	108938	305526	
		Edava	25	555	92	111000	27600	2	1	900	900	86	19	124	27	39663	32775	151563	61275	212838	
23	Vellanad	Elakamon	24	476	214	95200	64200	3	1	1350	900	75	28	71	19	25769	33488	122319	98588	220907	991763
		Vellanad	28	684	53	136800	15900	0	0	0	0	143	9	125	7	46669	11400	183469	27300	210769	
		Kattakkada	38	673	185	134600	55500	0	0	0	0	133	28	100	24	39544	37050	174144	92550	266694	
		Poovachal	43	1052	169	210400	50700	5	0	2250	0	187	22	178	18	64481	28500	277131	79200	356331	
24	Vellanad Addl.	Kuttichal	21	449	91	89800	27300	4	0	1800	0	75	12	67	8	24819	14250	116419	41550	157969	804215
		Aryanad	33	672	148	134400	44400	3	0	1350	0	101	15	95	14	34556	20663	170306	65063	235369	
		Uzhamalackal	23	452	63	90400	18900	1	0	450	0	112	11	93	9	35388	14250	126238	33150	159388	
		Tholikkode	25	657	26	131400	7800	2	0	900	0	134	5	96	8	38713	9263	171013	17063	188076	
Total		Vithura	33	626	125	125200	37500	4	0	1800	0	91	16	83	21	30519	26363	157519	63863	221382	25886157
Total			3061	72855	13665	14571000	4099500	242	26	108900	23400	12575	1849	12239	1917	4400056	2683301	19079956	6806201	25886157	25886157

KOLLAM

1	Anchal	Anchal	33	801	98	160200	29400	3	2	1350	1800	125	14	126	14	44769	19950	206319	51150	257469	1025077
		Alayamon	23	598	142	119600	42600	2	4	900	3600	92	16	90	17	32300	23513	152800	69713	222513	
		Karavaalloor	24	614	135	122800	40500	2	1	900	900	95	11	97	10	34319	14963	158019	56363	214382	
2	Anchal Additional	Edamulakal	41	984	164	196800	49200	1	1	450	900	160	18	163	18	57713	25650	254963	75750	330713	1068551
		Aryankavu	19	320	139	64000	41700	2	0	900	0	42	18	24	10	10688	19950	75588	61650	137238	
		Kulathoopuzha	36	833	333	166600	99900	3	1	1350	900	122	49	89	29	35625	55575	203575	156375	359950	
		Yeroor	36	955	174	191000	52200	5	2	2250	1800	152	24	100	12	41800	25650	235050	79650	314700	
3	Anchalummodu	Thenmala	27	638	221	127600	66300	3	2	1350	1800	96	26	71	18	28263	31350	157213	99450	256663	1073339
		Thrikkaruva	26	836	134	167200	40200	0	0	0	0	120	17	133	17	45838	24225	213038	64425	277463	
		Thrikkadavoor	36	883	115	176600	34500	5	0	2250	0	175	10	170	10	61156	14250	240006	48750	288756	
		Panayam	25	755	147	151000	44100	0	0	0	0	100	20	89	20	33013	28500	184013	72600	256613	
4	Chadayaamngalam	Perinadu	32	651	153	130200	45900	2	0	900	0	143	19	133	16	48569	24938	179669	70838	250507	1264464
		Chadayamngalam	24	776	130	155200	39000	2	1	900	900	115	18	105	18	38594	25650	194694	65550	260244	
		Elamadu	27	870	130	174000	39000	2	0	900	0	103	16	89	20	33369	25650	208269	64650	272919	
		Ittva	40	1306	170	261200	51000	2	1	900	900	168	25	140	20	53200	32063	315300	83963	399263	
5	Chadayaamngalam Additonal	Velinalloor	33	1140	145	228000	43500	1	0	450	0	132	11	109	15	41563	18525	270013	62025	332038	1123639
		Chithara	46	1532	240	306400	72000	3	3	1350	2700	228	34	205	29	75763	44888	383513	119588	503101	
		Kadakkal	34	788	139	157600	41700	4	2	1800	1800	144	23	106	19	42275	29925	201675	73425	275100	
		Kummil	22	455	102	91000	30600	0	0	0	0	79	15	93	17	31469	22800	122469	53400	175869	
6	Chavara	Nilamel	19	465	78	93000	23400	2	2	900	1800	79	15	77	17	27669	22800	121569	48000	169569	2045939
		Chavara	40	1486	150	297200	45000	6	0	2700	0	235	18	240	18	84906	25650	384806	70650	455456	
		Neendakara	17	935	60	187000	18000	3	0	1350	0	92	5	92	10	32775	10688	221125	28688	249813	
		Panmana	51	1991	210	398200	63000	4	0	1800	0	310	25	335	24	116375	34913	516375	97913	614288	
		Thekkumbhagom	16	950	80	190000	24000	0	0	0	0	100	10	85	8	32063	12825	222063	36825	258888	
7	Chittumala	Thevalakara	42	1517	140	303400	42000	4	0	1800	0	235	20	281	16	94644	25650	399844	67650	467494	620765
		Kundara	22	450	125	90000	37500	3	1	1350	900	44	10	49	11	16863	14963	108213	53363	161576	
		Perayam	22	570	45	114000	13500	1	0	450	0	61	4	68	5	23394	6413	137844	19913	157757	
		East Kallada	23	592	166	118400	49800	1	1	450	900	74	15	51	18	20900	23513	139750	74213	213963	
8	Ithikkara	Mantrothuruthu	13	267	47	53400	14100	2	1	900	900	33	6	27	5	10331	7838	64631	22838	87469	1985658
		Adichanalloor	34	854	150	170800	45000	3	1	1350	900	147	19	135	13	49519	22800	221669	68700	290369	
		Chathannoor	28	909	178	181800	53400	3	1	1350	900	124	23	106	15	39900	27075	223050	81375	304425	
		Chirakkara	22	531	140	106200	42000	1	1	450	900	80	23	88	17	30400	28500	137050	71400	208450	
		Kalluvathukkal	44	1196	363	239200	108900	1	1	450	900	192	50	168	53	62700	73388	302350	183188	485538	
		Poothakkulam	28	978	220	195600	66000	0	0	0	0	120	25	142	21	47975	32775	243575	98775	342350	
9	Karunagappally	Paravoor Municipality	37	986	257	197200	77100	2	0	900	0	158	15	162	16	57238	22088	255338	99188	354526	1142702
		Alappad	27	809	15	161800	4500	0	0	0	0	92	3	82	1	30400	2850	192200	7350	199550	
		Karunagappally	49	1552	185	310400	55500	3	0	1350	0	220	21	175	6	67688	19238	379438	74738	454176	
10	Kottarakkara	Thodiyoor	45	1683	160	336600	48000	5	0	2250	0	280	11	227	10	87163	14963	426013	62963	488976	1476244
		Neduvathoor	29	730	140	146000	42000	0	0	0	0	79	13	75	13	27194	18525	173194	60525	233719	
		Kottarakkara	31	713	173	142600	51900	1	0	450	0	81	16	93	20	31706	25650	174756	77550	252306	
		Ezhukone	25	660	164	132000	49200	2	0	900	0	72	15	66	21	24225	25650	157125	74850	231975	
		Kareepra	32	746	126	149200	37800	4	0	1800	0	106	21	97	11	35625	22800	186625	60600	247225	
11	Kollam Urban 1	Veliyam	32	773	188	154600	56400	2	1	900	900	85	22	113	20	36931	29925	192431	87225	279656	967731
		Pooyappally	28	736	123	147200	36900	0	0	0	0	90	12	82	12	30163	17100	177363	54000	231363	
12	Kollam Urban 2	Kollam Corporation	189	2582	669	516400	200700	2	0	900	0	493	47	517	49	181331	68400	698631	269100	967731	967731
13	Punalur Urban	Kollam Corporation	179	4419	0	883800	0	6	0	2700	0	761	0	545	0	219806	0	1106306	0	1106306	1106306
14	Mukhathala	Punalur Municipality	74	1164	126	232800	37800	6	1	2700	900	163	15	182	29	62581	31350	298081	70050	368131	368131
		Mayyanadu	47	825	115	165000	34500	11	0	4950	0	260	24	249	27	90013	36338	259963	70838	330801	761226
15	Mukhathala Additional	Thrikkovilvattom	53	1128	161	225600	48300	7	1	3150	900	298	42	247	40	94050	58425	322800	107625	430425	1271088
		Kottamkara	36	1068	175	213600	52500	3	1	1350	900	206	30	140	22	57713	37050	327663	90450	363113	
		Elampalloor	40	1114	271	222800	81300	5	5	2250	4500	145	35	153	35	53556	49875	278606	135675	414281	
16	Oachira	Nedumpana	48	1504	206	300800	61800	5	0	2250	0	281	30	219	31	85381	43463	388431	105263	493694	973239
		Clappana	24	493	49	98600	14700	0	0	0	0	97	4	79	5	30281	6413	128881	21113	149994	
		Oachira	27	540	51	108000	15300	7	0	3150	0	116	9	101	11	37763	14250	148913	29550	178463	
		Kulasekharapuram	40	1136	67	227200	20100	6	0	2700	0	208	12	202	16	72675	19950	302575	40050	342625	
		Thazhava	41	973	71	194600	21300	3	0	1350	0	189	20	158	15	59969	24938	255919	46238	302157	

17	Pathanapuram	Pattazhi vadakkekara	18	456	114	91200	34200	3	0	1350	0	49	18	45	17	16506	24938	109056	59138	168194	1503058
		Pathanapuram	33	870	125	174000	37500	5	1	2250	900	92	16	80	18	29925	24225	206175	62625	268800	
		Pattazhi	21	529	103	105800	30900	3	0	1350	0	62	7	49	8	19000	10688	126150	41588	167738	
		Thalavoor	38	867	170	173400	51000	4	2	1800	1800	113	23	80	24	32419	33488	207619	86288	293907	
		Vilakkudy	34	962	102	192400	30600	2	0	900	0	144	20	116	16	44650	25650	237950	56250	294200	
18	Sasthamkotta	Piravanthoor	41	857	233	171400	69900	1	1	450	900	129	18	88	26	36219	31350	208069	102150	310219	1155182
		Sooranadu North	28	980	180	196000	54000	1	0	450	0	126	19	119	15	43225	24225	239675	78225	317900	
		Sooranadu South	24	744	123	148800	36900	1	0	450	0	99	12	93	13	33844	17813	183094	54713	237807	
		Poruvazhy	28	923	241	184600	72300	0	0	0	0	121	30	120	28	42869	41325	227469	113625	341094	
19	Sasthamkotta Additional	Kunnathoor	26	675	206	135000	61800	2	0	900	0	85	21	75	25	27906	32775	163806	94575	258381	980469
		Sasthamkotta	27	820	167	164000	50100	8	2	3600	1800	117	16	135	22	45956	27075	213556	78975	292531	
		Mynagappally	42	1312	269	262400	80700	2	0	900	0	177	30	168	34	60919	45600	324219	126300	450519	
20	Vettikkavala	West Kallada	24	605	182	121000	54600	0	1	0	900	43	20	16	53	8906	52013	129906	107513	237419	802564
		Ummannur	38	875	202	175000	60600	4	0	1800	0	122	27	119	22	42750	34913	219550	95513	315063	
		Vettikkavala	36	842	208	168400	62400	4	0	1800	0	118	27	97	15	37050	29925	207250	92325	299575	
		Melila	25	560	133	112000	39900	3	0	1350	0	66	9	56	10	21138	13538	134488	53438	187926	
21	Vettikkavala Addtonal	Mylom	31	765	201	153000	60300	4	0	1800	0	122	31	117	39	42275	49875	197075	110175	307250	969132
		Pavithreswaram	35	884	218	176800	65400	0	0	0	0	110	37	104	51	37763	62700	214563	128100	342663	
		Kulakkada	36	848	204	169600	61200	2	0	900	0	119	36	105	32	39069	48450	209569	109650	319219	
Total			2723	71134	12036	14226800	3610800	205	45	92250	40500	10811	1486	9822	1458	3616541	2097613	17935591	5748913	23684504	23684504
PATHANAMTHITTA																					
1	PARAKODE	Ezhankulam	32	949	207	189800	62100	1	0	450	0	97	15	96	19	34319	24225	224569	86325	310894	865414
		Enadimangalam	20	406	122	81200	36600	0	0	0	0	45	25	54	10	18169	24938	99369	61538	160907	
		Kalanjoor	29	466	158	93200	47400	0	0	0	0	64	12	40	10	17100	15675	110300	63075	173375	
		Kodumon	30	455	221	91000	66300	0	0	0	0	70	33	41	30	18050	44888	109050	111188	220238	
2	PARAKODE Additional	Adoor	24	503	112	100600	33600	5	0	2250	0	87	15	70	18	26956	23513	129806	57113	186919	1044715
		Erathu	24	551	204	110200	61200	2	0	900	0	70	21	68	28	24463	34913	135563	96113	231676	
		Kadampnadu	24	624	150	124800	45000	4	0	1800	0	93	24	81	15	30281	27788	156881	72788	229669	
3	PANDALAM	Pallikkal	37	1033	309	206600	92700	9	0	4050	0	144	27	137	34	49638	43463	260288	136163	396451	989782
		Pandalam	48	1203	296	240600	88800	1	0	450	0	184	43	206	33	70775	54150	311825	142950	454775	
		PandalamThekkekara	20	395	161	79000	48300	1	2	450	1800	62	20	64	26	22563	32775	102013	82875	184888	
		Thumpamon	9	153	62	30600	18600	0	0	0	0	17	5	37	10	10806	10688	41406	29288	70694	
4	PANDALAM 2	Pathanamthitta	33	872	130	174400	39000	0	0	0	118	17	129	13	44650	21375	219050	60375	279425	639639	
		Kulanada	30	595	194	119000	58200	1	1	450	900	55	21	63	13	21494	24225	140944	83325		224269
		Aranmula	39	590	324	118000	97200	1	0	450	0	59	25	71	25	23869	35625	142319	132825		275144
5	PULIKEEZHU	Mezhuvuli	22	332	126	66400	37800	1	1	450	900	54	14	26	17	12588	22088	79438	60788	140226	1137264
		Kadapra	24	448	91	89600	27300	2	1	900	900	102	8	102	11	36338	13538	126838	41738	168576	
		Kuttoor	20	444	99	88800	29700	1	1	450	900	61	13	61	8	21731	14963	110981	45563	156544	
		Nedumpram	15	327	41	65400	12300	1	0	450	0	28	16	40	12	12825	19950	78675	32250	110925	
		Niranam	18	368	67	73600	20100	0	0	0	0	55	10	34	6	14606	11400	88206	31500	119706	
		Peringara	24	342	61	68400	18300	2	0	900	0	96	40	55	14	24463	38475	93763	56775	150538	
6	ELANTHOOR	Thiruvalla	54	1183	178	236600	53400	0	2	0	1800	394	52	137	32	79325	59850	315925	115050	430975	755990
		Cherukole	15	344	16	68800	4800	0	0	0	0	28	1	20	2	8075	2138	76875	6938	83813	
		Naranganam	19	402	77	80400	23100	0	0	0	0	44	5	29	7	12113	8550	92513	31650	124163	
		Chennerkkara	21	338	123	67600	36900	0	0	0	0	49	4	40	10	15319	9975	82919	46875	129794	
		Omallee	18	422	107	84400	32100	0	0	0	0	41	6	34	8	12944	9975	97344	42075	139419	
		Mallappuzhaserry	13	242	89	48400	26700	0	0	0	0	15	7	17	4	5819	7838	54219	34538	88757	
		Kozhencherry	14	232	46	46400	13800	0	0	0	0	19	5	22	7	7481	8550	53881	22350	76231	
7	RANNI	Elanthoor	18	313	105	62600	31500	0	0	0	0	20	5	28	10	9025	10688	71625	42188	113813	648506
		Ranni	18	313	29	62600	8700	0	0	0	0	34	1	35	3	12350	2850	74950	11550	86500	
		Angadi	20	392	31	78400	9300	0	0	0	0	39	3	42	4	14606	4988	93006	14288	107294	
		Pazhavangadi	31	569	53	113800	15900	0	0	0	0	70	6	59	0	22325	4275	136125	20175	156300	
		Vechoochira	28	670	77	134000	23100	0	0	0	0	83	6	76	6	27906	8550	161906	31650	193556	
8	RANNI Adln	Naranammoozhi	22	369	39	73800	11700	0	0	0	0	41	5	31	5	12231	7125	86031	18825	104856	701301
		Perunadu	30	570	120	114000	36000	3	2	1350	1800	61	10	60	12	21494	15675	136844	53475	190319	
		Vadaserikkara	28	519	97	103800	29100	5	1	2250	900	82	16	78	10	28263	18525	134313	48525	182838	
		Chittar	23	513	127	102600	38100	2	0	900	0	50	7	60	7	20188	9975	123688	48075	171763	
		Seethathodu	26	504	75	100800	22500	2	0	900	0	69	5	59	9	22206	9975	123906	32475	156381	

9	KONNI	Aruvappulam	34	579	97	115800	29100	0	0	0	0	88	17	69	18	26838	24938	142638	54038	196676	563064
		Konni	37	793	135	158600	40500	1	0	450	0	85	23	82	18	29569	29213	188619	69713	258332	
		Thannithodu	24	337	60	67400	18000	1	0	450	0	43	4	30	10	12231	9975	80081	27975	108056	
10	KONNI AdIn	Malayalapuzha	25	275	90	55000	27000	0	0	0	0	69	12	63	8	23156	14250	78156	41250	119406	513695
		Mylapra	14	207	34	41400	10200	0	0	0	0	32	3	20	1	8550	2850	49950	13050	63000	
		Pramadom	40	475	125	95000	37500	3	7	1350	6300	74	1	69	16	25175	12113	121525	55913	177438	
		Vallikode	28	455	86	91000	25800	0	0	0	0	52	19	43	10	16388	20663	107388	46463	153851	
11	MALLAPALLY	Kaviyoor	18	275	88	55000	26400	0	0	0	0	20	3	18	7	6650	7125	61650	33525	95175	768596
		Kallooppara	20	365	78	73000	23400	8	0	3600	0	23	8	16	5	6531	9263	83131	32663	115794	
		Kunnamthanam	21	443	86	88600	25800	0	0	0	0	44	12	28	12	11875	17100	100475	42900	143375	
		Mallapally	19	333	56	66600	16800	0	0	0	0	29	12	16	7	7244	13538	73844	30338	104182	
		Annikadu	17	253	44	50600	13200	2	0	900	0	20	10	20	2	7125	8550	58625	21750	80375	
		Kottangal	19	492	54	98400	16200	1	0	450	0	33	13	28	10	10569	16388	109419	32588	142007	
		Kottanadu	19	208	55	41600	16500	4	0	1800	0	40	11	31	11	12113	15675	55513	32175	87688	
12	KOIPRAM	Eraviperoor	27	650	180	130000	54000	3	2	1350	1800	50	12	50	18	17813	21375	149163	77175	226338	902166
		Puramattom	17	490	80	98000	24000	2	0	900	0	46	8	49	9	17100	12113	116000	36113	152113	
		Ezhumattoor	21	300	60	60000	18000	4	1	1800	900	58	13	62	14	21613	19238	83413	38138	121551	
		Ayror	25	480	16	96000	4800	5	0	2250	0	68	2	98	3	31350	3563	129600	8363	137963	
		Thottappuzhaserry	17	260	29	52000	8700	4	0	1800	0	26	3	40	2	12588	3563	66388	12263	78651	
		Koipram	27	480	120	96000	36000	3	1	1350	900	68	14	98	14	31350	19950	128700	56850	185550	
Total			1389	27101	6097	5420200	1829100	85	22	38250	19800	3668	748	3232	683	1203182	1019600	6661632	2868500	9530132	9530132
ALAPUZHA																					
1	Thycattusserry	Chennampallipuram	30	639	147	127800	44100	8	0	3600	0	155	25	188	33	63056	41325	194456	85425	279881	903313
		Thycattussery	22	486	101	97200	30300	4	0	1800	0	81	10	94	10	31944	14250	130944	44550	175494	
		Panavally	32	534	95	106800	28500	5	0	2250	0	105	11	170	19	52844	21375	161894	49875	211769	
		Arookutty	21	392	65	78400	19500	1	0	450	0	92	9	94	11	33250	14250	112100	33750	145850	
		Perumpalam	15	290	27	58000	8100	5	0	2250	0	41	1	63	2	19831	2138	80081	10238	90319	
2	Pattanakkad	Aroor	36	909	124	181800	37200	2	1	900	900	147	18	171	19	58069	26363	240769	64463	305232	1545784
		Ezhupunna	26	589	151	117800	45300	0	0	0	0	67	19	90	10	29331	20663	147131	65963	213094	
		Kodumthuruth	23	423	64	84600	19200	0	0	0	0	78	14	84	7	29213	14963	113813	34163	147976	
		Kuthiyathodu	24	476	52	95200	15600	0	1	0	900	88	8	85	8	30638	11400	125838	27900	153738	
		Thuravor	27	731	145	146200	43500	3	1	1350	900	103	16	123	14	41444	21375	188994	65775	254769	
		Pattanakkad	30	905	45	181000	13500	1	0	450	0	137	6	120	8	44769	9975	226219	23475	249694	
3	Ambalappuzha	Vayalar	26	681	80	136200	24000	1	1	450	900	85	16	107	18	35506	24225	172156	49125	221281	1051303
		Punnapra(N)	27	750	29	150000	8700	13	0	5850	0	111	1	93	4	35269	3563	191119	12263	203382	
		Punnapra(S)	26	881	26	176200	7800	4	0	1800	0	142	2	116	6	44413	5700	222413	13500	235913	
		Ambalappuzha North	27	814	43	162800	12900	4	0	1800	0	118	4	118	7	42038	7838	206638	20738	227376	
		Ambalappuzha South	22	538	44	107600	13200	5	0	2250	0	90	5	96	5	33488	7125	143338	20325	163663	
4	Alappuzha(U)	Purakkad	34	761	52	152200	15600	6	0	2700	0	103	6	122	7	41206	9263	196106	24863	220969	979482
		Alappuzha Municipality	177	3616	83	723200	24900	12	0	5400	0	567	10	593	15	208169	17813	936769	42713	979482	
		Cheruthana	14	347	69	69400	20700	1	0	450	0	35	6	26	6	10331	8550	80181	29250	109431	
		Haripad	26	705	60	141000	18000	2	0	900	0	74	6	77	10	27075	11400	168975	29400	198375	
		Karthikappally	15	457	47	91400	14100	0	0	0	0	43	2	47	3	16269	3563	107669	17663	125332	
		Karuvatta	19	617	60	123400	18000	1	0	450	0	79	2	69	7	25769	6413	149619	24413	174032	
		Kumarapuram	18	715	31	143000	9300	1	0	450	0	87	3	91	4	31944	4988	175394	14288	189682	
		Pallippad	14	336	122	67200	36600	0	0	0	0	38	7	36	9	13063	11400	80263	48000	128263	
		Thrikkunnappuzha	30	1215	35	243000	10500	1	0	450	0	138	3	136	5	48688	5700	292138	16200	308338	
		Veyapuram	13	303	61	60600	18300	0	0	0	0	36	4	37	8	13063	8550	73663	26850	100513	
6	Kanjikkuzhy	Mararikulam North	25	766	49	153200	14700	1	0	450	0	135	7	130	8	46906	10688	200556	25388	225944	755301
		Kanjikkuzhy	30	889	59	177800	17700	0	0	0	0	118	9	113	6	40850	10688	218650	28388	247038	
		Thannermukkom	44	1127	39	225400	11700	1	0	450	0	135	3	97	5	39069	5700	264919	17400	282319	
7	Champakkulam	Kainakary	25	389	37	77800	11100	2	0	900	0	67	5	61	6	22444	7838	101144	18938	120082	763802
		Nedumudy	23	392	48	78400	14400	2	0	900	0	54	8	63	6	21375	9975	100675	24375	125050	
		Champakkulam	18	334	38	66800	11400	0	0	0	0	49	8	51	6	17931	9975	84731	21375	106106	
		Thalavady	23	449	66	89800	19800	0	0	0	0	55	5	63	8	21494	9263	111294	29063	140357	
		Edathua	21	338	70	67600	21000	0	0	0	0	50	8	56	11	19238	13538	86838	34538	121376	
		Thakazhy	24	434	81	86800	24300	2	0	900	0	63	10	54	16	20306	18525	108006	42825	150831	

8	Muthukulam	Arattupuzha	40	830	31	166000	9300	5	0	2250	0	109	11	145	6	47381	12113	215631	21413	237044	757383
		Chepad	22	456	57	91200	17100	2	0	900	0	56	8	48	6	18050	9975	110150	27075	137225	
		Chingoli	13	372	46	74400	13800	0	0	0	0	43	2	43	5	15319	4988	89719	18788	108507	
		Kandalloor	26	469	42	93800	12600	2	0	900	0	63	7	49	3	19119	7125	113819	19725	133544	
		Muthukulam	21	459	59	91800	17700	1	0	450	0	90	6	47	7	21850	9263	114100	26963	141063	
9	Mavelikkara	Thazhakkara	35	663	193	132600	57900	0	0	0	0	69	30	87	26	28856	39900	161456	97800	259256	1329320
		Thekkekkara	32	608	193	121600	57900	0	0	0	0	82	25	102	25	33963	35625	155563	93525	249088	
		Chettikulangara	30	601	175	120200	52500	11	0	4950	0	101	24	85	25	32181	34913	157331	87413	244744	
		Chennithala	30	574	108	114800	32400	6	0	2700	0	50	10	62	20	20663	21375	138163	53775	191938	
		Mavelikkara Municipality	28	429	110	85800	33000	1	0	450	0	56	13	64	15	21850	19950	108100	52950	161050	
		Mannar	28	649	129	129800	38700	0	0	0	0	77	23	81	14	28381	26363	158181	65063	223244	
10	Bharanikkavu	Bharanikkavu	35	1029	171	205800	51300	4	0	1800	0	124	28	240	32	71725	42750	279325	94050	373375	1825647
		Chunakkara	22	601	168	120200	50400	2	0	900	0	88	20	112	19	37050	27788	158150	78188	236338	
		Nooranad	29	792	165	158400	49500	2	0	900	0	89	21	92	28	32419	34913	191719	84413	276132	
		Paalamel	30	843	199	168600	59700	3	0	1350	0	126	21	98	22	38238	30638	208188	90338	298526	
		Thamarakkulam	27	812	195	162400	58500	8	0	3600	0	114	25	118	30	41563	39188	207563	97688	305251	
		Vallikkunnam	30	1032	214	206400	64200	5	0	2250	0	104	20	112	14	38950	24225	247600	88425	336025	
11	Chengannur	Ala	15	272	107	54400	32100	1	0	450	0	34	12	36	12	12588	17100	67438	49200	116638	1283753
		Budhanoor	21	340	105	68000	31500	0	0	0	0	47	15	63	18	20544	23513	88544	55013	143557	
		Cheriyamad	23	550	111	110000	33300	1	0	450	0	75	9	64	9	24106	12825	134556	46125	180681	
		Mulakkuzha	27	690	195	138000	58500	2	0	900	0	67	18	80	27	26956	32063	165856	90563	256419	
		Chengannur Municipality	22	360	74	72000	22200	0	0	0	0	41	7	45	10	15556	12113	87556	34313	121869	
		Pandanad	13	149	126	29800	37800	1	0	450	0	15	3	13	3	4869	4275	35119	42075	77194	
		Puliyoor	16	333	91	66600	27300	3	1	1350	900	38	13	50	14	16388	19238	84338	47438	131776	
		Thiruvananthoor	15	371	48	74200	14400	0	0	0	0	42	6	61	3	19475	6413	93675	20813	114488	
Venmony	22	342	132	68400	39600	0	0	0	0	37	11	43	15	14606	18525	83006	58125	141131			
12	Aryad	Aryad	29	821	23	164200	6900	3	0	1350	0	153	2	129	4	48806	4275	214356	11175	225531	1145994
		Mannanchery	49	1347	80	269400	24000	3	0	1350	0	267	7	221	13	84194	14250	354944	38250	393194	
		Mararikkulam south	51	1317	44	263400	13200	4	0	1800	0	182	3	161	4	59850	4988	325050	18188	343238	
		Muhamma	27	647	37	129400	11100	2	0	900	0	117	3	97	5	36931	5700	167231	16800	184031	
13	Veliyanadu	Kavalam	17	339	41	67800	12300	4	0	1800	0	30	2	30	2	10688	2850	80288	15150	95438	652953
		Pulinkunnu	27	538	33	107600	9900	0	0	0	0	37	5	87	2	25056	4988	132656	14888	147544	
		Ramankary	17	325	75	65000	22500	1	0	450	0	50	11	50	12	17813	16388	83263	38888	122151	
		Muttar	11	210	44	42000	13200	0	0	0	0	24	9	24	2	8550	7838	50550	21038	71588	
		Veliyanad	17	286	41	57200	12300	1	0	450	0	38	8	38	7	13538	10688	71188	22988	94176	
		Neelamperur	16	397	59	79400	17700	4	0	1800	0	45	5	45	5	16031	7125	97231	24825	122056	
14	Muthukulam Additional	Devikulangara	19	557	84	111400	25200	12	0	5400	0	79	8	60	9	23631	12113	140431	37313	177744	1152745
		Krishnapuram	20	653	82	130600	24600	5	0	2250	0	88	7	90	11	31825	12825	164675	37425	202100	
		Kayamkulam Munici	61	1590	112	318000	33600	6	0	2700	0	245	11	249	14	88231	17813	408931	51413	460344	
		Pathiyoor	32	996	157	199200	47100	5	0	2250	0	119	16	111	17	40494	23513	241944	70613	312557	
15	Kanjikkuzhy Additional	Cherthala municipality	32	996	17	199200	5100	0	0	0	159	1	154	1	55456	1425	254656	6525	261181	764913	
		Cherthala south	47	1273	79	254600	23700	5	0	2250	0	171	8	164	7	59256	10688	316106	34388		350494
		Kadakkappally	19	599	22	119800	6600	0	0	0	0	66	1	74	1	25413	1425	145213	8025		153238
Total			2150	51745	6619	10349000	1985700	203	5	91350	4500	7273	772	7558	851	2658702	1156407	13099052	3146607	16245659	16245659
KOTTAYAM																					
1	Lalom	Bharananganam	20	413	27	82600	8100	0	0	0	0	62	4	57	9	20900	9263	103500	17363	120863	832191
		Kadanad	21	506	31	101200	9300	0	0	0	0	72	6	77	17	26838	16388	128038	25688	153726	
		Karroor	23	496	57	99200	17100	0	0	0	0	57	4	61	22	21256	18525	120456	35625	156081	
		Kozhuvanal	16	192	15	38400	4500	0	0	0	0	32	3	51	11	15913	9975	54313	14475	68788	
		Meenachil	18	359	17	71800	5100	0	0	0	0	50	3	57	22	19475	17813	91275	22913	114188	
		Muthooli	17	351	33	70200	9900	0	0	0	0	50	6	48	19	17338	17813	87538	27713	115251	
Pala Mncplty	25	315	12	63000	3600	0	0	0	0	55	1	67	19	22444	14250	85444	17850	103294			

2	Pampady	Akalakunnam	23	442	58	88400	17400	0	0	0	0	72	5	79	5	27313	7125	115713	24525	140238	1294384
		Elikulam	24	545	71	109000	21300	0	0	0	0	79	6	95	6	31944	8550	140944	29850	170794	
		Pallikkathod	28	582	75	116400	22500	0	0	0	0	84	8	101	8	33963	11400	150363	33900	184263	
		Kooroppada	15	401	38	80200	11400	0	0	0	0	62	10	69	4	23750	9975	103950	21375	125325	
		Meenadom	18	348	35	69600	10500	0	0	0	0	33	9	38	6	12944	10688	82544	21188	103732	
		Pampady	38	855	84	171000	25200	0	0	0	0	131	5	141	7	49044	8550	220044	33750	253794	
		Manarkad	25	490	75	98000	22500	0	0	0	0	75	4	79	3	27669	4988	125669	27488	153157	
3	Madappally	Kidangoor	22	531	76	106200	22800	0	0	0	71	5	78	5	26956	7125	133156	29925	163081	815401	
		Madappally	34	934	177	186800	53100	2	0	900	0	102	22	103	15	36575	26363	224275	79463		303738
		Vakathanam	34	838	65	167600	19500	3	0	1350	0	131	5	98	8	38831	9263	207781	28763		236544
4	Madappally Adl.	Thrikodithanam	34	873	132	174600	39600	0	0	0	113	21	92	15	35269	25650	209869	65250	275119	759177	
		Vazhappally	33	732	78	146400	23400	4	0	1800	0	107	9	131	10	43819	13538	192019	36938		228957
		Paippad	27	576	136	115200	40800	2	0	900	0	88	11	91	18	32063	20663	148163	61463		209626
5	Kanjiappally	Cranganore Municipality	50	966	171	193200	51300	1	0	450	0	133	15	156	17	52844	22800	246494	74100	320594	1083782
		Manimala	26	614	198	122800	59400	0	0	0	0	51	31	90	36	27431	47738	150231	107138	257369	
		Kanjiappally	44	1376	82	275200	24600	4	0	1800	0	169	14	169	17	60206	22088	337206	46688	383894	
6	Kanjiappally Adl.	Erumelly	47	1307	257	261400	77100	5	0	2250	0	165	34	118	42	47619	54150	311269	131250	442519	949539
		Parathode	30	879	63	175800	18900	8	0	3600	0	135	5	136	10	48331	10688	227731	29588	257319	
		Mundakkayam	40	1098	221	219600	66300	9	0	4050	0	145	17	169	24	57356	29213	281006	95513	376519	
		Koruthode	24	398	130	79600	39000	2	0	900	0	52	5	44	22	16625	19238	97125	58238	155363	
7	Vaikom	Kuttickal	24	532	100	106400	30000	2	0	900	0	40	5	44	6	15200	7838	122500	37838	160338	1024434
		Vaikom Municipality	23	526	50	105200	15000	0	0	0	0	71	5	72	7	25531	8550	130731	23550	154281	
		Chemp	20	523	65	104600	19500	8	0	3600	0	67	7	63	4	22919	7838	131119	27338	158457	
		Thalayazham	21	580	66	116000	19800	2	0	900	0	75	13	89	12	30044	17813	146944	37613	184557	
		TV Puram	18	293	54	58600	16200	0	0	0	0	32	3	35	4	12113	4988	70713	21188	91901	
		Vechoor	19	451	39	90200	11700	1	0	450	0	51	2	46	6	16981	5700	107631	17400	125031	
		Maravanthuruth	16	401	66	80200	19800	2	0	900	0	47	7	72	8	22681	10688	103781	30488	134269	
8	Pallom	Udhayanapuram	24	441	105	88200	31500	2	0	900	0	90	16	74	22	28263	27075	117363	58575	175938	1255028
		Ayarkunnam	33	840	91	168000	27300	1	0	450	0	101	9	92	8	33844	12113	202294	39413	241707	
		Vijayapuram	35	613	84	122600	25200	0	0	0	0	79	13	87	14	30044	19238	152644	44438	197082	
		Puthuppally	31	671	32	134200	9600	3	0	1350	0	112	7	81	5	32538	8550	168088	18150	186238	
		Panachikkad	41	961	94	192200	28200	3	0	1350	0	150	13	162	15	56288	19950	249838	48150	297988	
9	Pallom Additional	Kurichy	31	882	168	176400	50400	0	0	0	0	114	68	113	23	40375	64838	216775	115238	332013	729501
10	Vazhoor	Kottayam Municipality	134	2316	248	463200	74400	0	0	0	0	344	44	381	41	131338	60563	594538	134963	729501	729501
		Chirakkadavu	34	851	65	170200	19500	4	0	1800	0	120	5	124	10	43700	10688	215700	30188	245888	1039660
		Kangazha	21	466	46	93200	13800	4	0	1800	0	68	5	80	5	27004	7125	122004	20925	142929	
		Nedumkunnam	23	451	51	90200	15300	0	0	0	0	59	9	55	6	19998	10688	110198	25988	136186	
		Vellavoor	19	507	99	101400	29700	1	0	450	0	44	11	45	9	15841	14250	117691	43950	161641	
		Vazhoor	23	608	67	121600	20100	1	0	450	0	75	6	87	9	29640	10688	151690	30788	182478	
Karukachal	26	538	92	107600	27600	2	0	900	0	50	11	60	9	20188	14250	128688	41850	170538			
11	Kaduthuruthy	Kaduthuruthy	35	898	168	179600	50400	2	0	900	0	196	20	102	17	47500	26363	228000	76763	304763	1216671
		Kallara	17	351	102	70200	30600	3	0	1350	0	41	18	30	8	11994	18525	83544	49125	132669	
		Mulakulam	26	729	86	145800	25800	2	0	900	0	79	11	100	15	33131	18525	179831	44325	224156	
		Njeezhoor	19	479	37	95800	11100	1	0	450	0	50	4	52	1	18288	3563	114538	14663	129201	
		Velloor	24	615	123	123000	36900	2	0	900	0	149	12	84	12	37644	17100	161544	54000	215544	
		Thalayolaparampu	22	624	85	124800	25500	2	0	900	0	172	14	91	10	42038	17100	167738	42600	210338	
12	Uzhavoor	Ramapuram	31	676	47	135200	14100	0	0	0	0	106	1	112	1	39188	1425	174388	15525	189913	1157615
		Veliyanoor	12	350	11	70000	3300	0	0	0	0	48	1	27	1	12113	1425	82113	4725	86838	
		Uzhavoor	19	507	39	101400	11700	0	0	0	0	33	6	45	8	14606	9975	116006	21675	137681	
		Marangattupalli	19	562	33	112400	9900	0	0	0	0	48	2	48	4	17100	4275	129500	14175	143675	
		Kadaplamattom	14	306	46	61200	13800	0	0	0	0	46	10	51	7	17575	12113	78775	25913	104688	
		Kuravilangad	22	590	46	118000	13800	0	0	0	0	49	16	43	11	16031	19238	134031	33038	167069	
		Kaanakkary	19	578	34	115600	10200	0	0	0	0	63	1	67	6	23394	4988	138994	15188	154182	
		Manjoor	30	548	83	109600	24900	0	0	0	0	69	7	82	9	27669	11400	137269	36300	173569	

13	Ettumanoor	Ettumanoor	45	1123	93	224600	27900	2	0	900	0	120	6	109	5	40138	7838	265638	35738	301376	710358
		Athirampuzha	39	904	54	180800	16200	0	0	0	0	140	8	111	6	42988	9975	223788	26175	249963	
		Neendoor	23	581	49	116200	14700	1	0	450	0	57	6	61	3	21256	6413	137906	21113	159019	
14	Ettumanoor Adl.	Kumarakom	27	486	46	97200	13800	1	0	450	0	90	6	68	4	26838	7125	124488	20925	145413	676558
		Arpookkara	36	740	47	148000	14100	7	0	3150	0	94	5	89	7	32300	8550	183450	22650	206100	
		Aymanam	25	423	21	84600	6300	0	0	0	0	95	3	71	0	28144	2138	112744	8438	121182	
		Thiruvurppu	29	720	55	144000	16500	4	0	1800	0	106	9	77	6	30875	10688	176675	27188	203863	
15	Erattupetta	Melukkavu	14	188	18	37600	5400	0	0	0	35	2	44	5	14606	4988	52206	10388	62594	912915	
		Munillavu	13	188	13	37600	3900	2	0	900	0	23	1	20	2	7481	2138	45981	6038		52019
		Thalanadu	11	158	11	31600	3300	0	0	0	0	23	0	22	1	7956	713	39556	4013		43569
		Theekoy	14	288	13	57600	3900	0	0	0	0	40	4	51	0	16863	2850	74463	6750		81213
		Poonjar South	21	347	25	69400	7500	1	0	450	0	69	4	63	6	23156	7125	93006	14625		107631
		Poonjar	13	231	9	46200	2700	2	0	900	0	60	3	56	3	20425	4275	67525	6975		74500
		Thidanadu	20	315	23	63000	6900	0	0	0	0	78	7	72	5	26363	8550	89363	15450		104813
		Thalappalam	14	427	31	85400	9300	0	0	0	0	61	1	70	1	23869	1425	109269	10725		119994
Erattupetta	25	916	6	183200	1800	0	0	0	0	233	1	218	2	79444	2138	262644	3938	266582			
Total			2050	46716	5550	9343200	1665000	108	0	48600	0	6638	716	6492	786	2330219	1070195	11722019	2735195	14457214	14457214
IDUKKI																					
1	Adimaly	Adimaly	58	1147	129	229400	38700	2	0	900	0	135	18	122	16	45006	24225	275306	62925	338231	624850
		Konnathady	52	1141	36	228200	10800	0	0	0	0	113	3	129	2	44056	3563	272256	14363	286619	
2	Adimali Additional	Vellathooval	41	820	53	164000	15900	7	3	3150	2700	105	9	101	7	36456	11400	203606	30000	233606	585801
		Pallivasal	29	408	209	81600	62700	2	3	900	2700	54	32	50	27	18288	42038	100788	107438	208226	
3	Azhutha	Baisonnally	25	453	67	90600	20100	4	0	1800	0	51	6	56	11	19356	12113	111756	32213	143969	817945
		Peerumedu	38	389	344	77800	103200	1	0	450	0	51	75	48	66	17456	100463	95706	203663	299369	
		Elappara	40	636	236	127200	70800	8	0	3600	0	93	34	100	34	34794	48450	165594	119250	284844	
		Peruvanthanam	36	384	68	76800	20400	3	0	1350	0	44	4	64	10	20425	9975	98575	30375	128950	
4	Azhutha Additional	Kokkayar	22	280	62	56000	18600	4	0	1800	0	31	7	47	12	14844	13538	72644	32138	104782	993738
		Vandiperiyar	65	645	833	129000	249900	6	0	2700	0	95	120	113	111	38119	164588	169819	414488	584307	
5	Devikulam	Kumaly	46	844	334	168800	100200	2	0	900	0	131	54	132	76	46906	92625	216606	192825	409431	810064
		Vattavada	18	199	59	39800	17700	3	0	1350	0	20	13	32	11	9975	17100	51125	34800	85925	
		Devikulam	27	318	579	63600	173700	5	0	2250	0	48	84	39	105	14963	134663	80813	308363	389176	
		Chinnakanal	24	225	269	45000	80700	7	0	3150	0	31	26	41	36	13419	44175	61569	124875	186444	
		Santhanpara	27	196	176	39200	52800	5	0	2250	0	61	24	57	23	20781	33488	62231	86288	148519	
6	Devikulam Additional	Kanthalloor	26	260	160	52000	48000	4	0	1800	0	33	12	28	20	10569	22800	64369	70800	135169	802445
		Marayoor	29	161	237	32200	71100	2	1	900	900	23	30	32	25	10331	39188	43431	111188	154619	
		Mankulam	26	230	29	46000	8700	1	0	450	0	25	6	26	6	9144	8550	55594	17250	72844	
		Munnar	26	270	685	54000	205500	0	2	0	1800	28	121	74	96	20900	154613	74900	361913	436813	
7	Elamdesam	Edamalakudy	10	0	10	0	3000	0	0	0	0	0	0	0	0	0	0	0	3000	3000	1027685
		Alakode	12	296	30	59200	9000	0	0	0	0	28	5	49	6	14963	7838	74163	16838	91001	
		Karimannoor	19	557	28	111400	8400	1	0	450	0	74	2	62	5	23513	4988	135363	13388	148751	
		Velliyamattom	22	428	55	85600	16500	1	0	450	0	63	8	64	7	22681	10688	108731	27188	135919	
		Udumbanoor	22	609	34	121800	10200	0	0	0	0	82	7	104	4	34438	7838	156238	18038	174276	
		Kodikulam	12	378	26	75600	7800	0	0	0	0	46	4	54	3	18288	4988	93888	12788	106676	
		Vannappuram	36	1001	78	200200	23400	1	0	450	0	115	6	114	12	40731	12825	241381	36225	277606	
8	Idukki	Kudayathoor	17	291	34	58200	10200	0	0	0	0	33	9	53	3	16506	8550	74706	18750	93456	1191232
		Vazhathope	23	710	70	142000	21000	3	0	1350	0	45	10	52	12	17694	15675	161044	36675	197719	
		Arakkulam	31	750	85	150000	25500	2	0	900	0	65	8	85	10	27906	12825	178806	38325	217131	
		Mariyapuram	19	450	20	90000	6000	4	0	1800	0	48	3	50	3	17575	4275	109375	10275	119650	
		Kanjikuzhy	31	750	50	150000	15000	2	0	900	0	80	10	108	15	35150	17813	186050	32813	218863	
		Vathykudy	30	920	30	184000	9000	9	0	4050	0	115	5	108	4	39306	6413	227356	15413	242769	
9	Kattappana	Kamakshy	30	705	35	141000	10500	4	0	1800	0	118	4	105	0	38950	2850	181750	13350	195100	1043895
		Kattappana	48	1266	127	253200	38100	3	0	1350	0	171	17	177	17	62344	24225	316894	62325	379219	
		Kanchiyar	30	649	64	129800	19200	5	0	2250	0	90	8	104	10	35388	12825	167438	32025	199463	
		Ayyappancovil	23	449	60	89800	18000	1	0	450	0	88	9	80	4	29450	9263	119700	27263	146963	
Upputhara	44	937	191	187400	57300	3	0	1350	0	98	27	99	25	35150	37050	223900	94350	318250			

10	Kattappana Additional	Erattayar	34	660	35	132000	10500	3	0	1350	0	86	7	112	7	36813	9975	170163	20475	190638	710507
		Chakkupallam	28	578	111	115600	33300	10	1	4500	900	81	23	95	21	32181	31350	152281	65550	217831	
		Vandanmedu	39	710	247	142000	74100	5	3	2250	2700	96	36	101	28	35388	45600	179638	122400	302038	
11	Nedumkandam	Nedumkandam	50	1125	61	225000	18300	10	1	4500	900	208	8	170	14	65075	15675	294575	34875	329450	777513
		pampadumpara	25	544	93	108800	27900	4	0	1800	0	83	7	80	20	28856	19238	139456	47138	186594	
		Karunapuram	40	878	63	175600	18900	5	0	2250	0	155	13	117	13	46194	18525	224044	37425	261469	
12	Nedumkandam Additional	Rajakad	22	577	10	115400	3000	7	0	3150	0	61	3	75	1	25056	2850	143606	5850	149456	591108
		Rajakumari	22	445	51	89000	15300	11	0	4950	0	78	8	86	7	29688	10688	123638	25988	149626	
		Senapathy	20	383	45	76600	13500	2	0	900	0	58	8	51	7	19000	10688	96500	24188	120688	
		Udumbanchold	25	455	93	91000	27900	2	0	900	0	68	17	87	15	28738	22800	120638	50700	171338	
13	Thodupuzha	Edavetty	15	435	25	87000	7500	1	0	450	0	84	3	84	3	29925	4275	117375	11775	129150	1092702
		Kumaramangalam	20	413	43	82600	12900	4	0	1800	0	66	4	66	4	23513	5700	107913	18600	126513	
		Muttom	14	306	42	61200	12600	5	0	2250	0	54	5	54	5	19238	7125	82688	19725	102413	
		Karimkunnam	17	431	54	86200	16200	0	0	0	0	54	8	54	8	19238	11400	105438	27600	133038	
		Purapuzha	16	395	19	79000	5700	0	0	0	0	38	2	48	2	15913	2850	94913	8550	103463	
		Manakadu	18	389	41	77800	12300	0	0	0	0	67	7	67	7	23869	9975	101669	22275	123944	
		Municipality	42	1238	76	247600	22800	5	0	2250	0	229	14	229	14	81581	19950	331431	42750	374181	
Total			1561	30114	6701	6022800	2010300	179	14	80550	12600	4097	993	4335	1010	1516087	1427148	7619437	3450048	11069485	11069485
ERANAKULAM																					
1	ALANGAD	KARUMALLOOR	34	837	152	167400	45600	3	0	1350	0	137	26	121	23	45006	34913	213756	80513	294269	1429233
		ALANGAD	38	1168	121	233600	36300	4	0	1800	0	203	19	181	20	67094	27788	302494	64088	366582	
		KADUNGALLOOR	36	1045	76	209000	22800	4	0	1800	0	206	10	195	16	70775	18525	281575	41325	322900	
		EALLOOR	29	661	106	132200	31800	5	0	2250	0	155	18	127	20	48569	27075	183019	58875	241894	
		VARAPUZHA	27	749	22	149800	6600	3	0	1350	0	134	3	108	3	41563	4275	192713	10875	203588	
2	ANGAMALY	MANJAPRA	16	401	18	80200	5400	3	0	1350	0	69	2	46	1	19119	2138	100669	7538	108207	755320
		MALAYATTOOR	25	618	66	123600	19800	2	0	900	0	100	3	100	5	35625	5700	160125	25500	185625	
		AYAMPUZHA	17	393	55	78600	16500	4	0	1800	0	46	10	38	6	14488	11400	94888	27900	122788	
		MOOKKANNOOR	19	466	41	93200	12300	0	0	0	0	73	7	46	5	19594	8550	112794	20850	133644	
3	ANGAMALY(ADDL.)	KARUKUTTY	24	717	59	143400	17700	4	0	1800	0	99	9	74	9	29331	12825	174531	30525	205056	1834083
		MUNICIPALITY	31	1621	68	324200	20400	31	3	13950	2700	366	7	345	12	125400	13538	463550	36638	500188	
		KALADY	28	1452	139	290400	41700	6	0	2700	0	291	17	333	54	113644	50588	406744	92288	499032	
		KANJOOR	21	1206	114	241200	34200	13	2	5850	1800	277	26	280	42	99394	48450	346444	84450	430894	
4	EDAPPALLY	THURAVOOR	21	1116	128	223200	38400	8	1	3600	900	253	12	253	55	90131	47738	316931	87038	403969	846589
		KADAMAKUDY	19	391	47	78200	14100	2	0	900	0	65	6	64	3	22919	6413	102019	20513	122532	
		MULAVUCAD	23	475	83	95000	24900	2	0	900	0	74	8	79	14	27550	15675	123450	40575	164025	
5	EDAPPALLY(Addl.)	THRIKKAKARA	59	1681	215	336200	64500	6	0	2700	0	299	29	303	40	107469	49163	446369	113663	560032	1179339
		ELANKUNNAPUZHA	49	1034	86	206800	25800	8	5	3600	4500	200	17	183	11	67213	19950	277613	50250	327863	
		CHERANALLUR	29	820	63	164000	18900	2	0	900	0	156	7	113	12	45363	13538	210263	32438	242701	
6	KOTHAMANGALAM	KALAMASERY	49	2106	170	421200	51000	9	0	4050	0	320	28	248	22	96900	35625	522150	86625	608775	1159541
		PINDIMANA	16	507	54	101400	16200	0	0	0	0	44	4	25	1	11163	3563	112563	19763	132326	
		KOTTAPADY	15	443	63	88600	18900	0	0	0	0	44	10	55	7	18288	12113	106888	31013	137901	
		NELLIKUZHY	36	1759	90	351800	27000	2	0	900	0	167	4	130	9	50706	9263	403406	36263	439669	
		KUTTAMPUZHA	32	802	120	160400	36000	5	0	2250	0	76	9	67	11	24938	14250	187588	50250	237838	
7	KOTHAMANGALAM(Addl.)	KOTHAMANGALAM M	31	846	49	169200	14700	0	0	0	0	73	3	54	6	21494	6413	190694	21113	211807	1060229
		KAVALANGAD	30	971	102	194200	30600	1	0	450	0	135	20	118	7	44056	19238	238706	49838	288544	
		PALLARIMANGALAM	16	776	25	155200	7500	5	0	2250	0	134	6	122	5	44888	7838	202338	15338	217676	
		POTHANIKKAD	12	379	27	75800	8100	0	0	0	0	44	8	45	5	15913	9263	91713	17363	109076	
		PAINGOTTUR	16	495	47	99000	14100	0	0	0	0	66	4	133	5	39425	6413	138425	20513	158938	
		VARAPETTY	20	513	48	102600	14400	1	1	450	900	125	4	109	7	40731	7838	143781	23138	166919	
8	KOCHI (URBAN)-1	KEERAMPARA	12	335	77	67000	23100	0	0	0	0	54	7	50	8	18288	10688	85288	33788	119076	511182
		CORPORATION	136	2239	29	447800	8700	12	0	5400	0	129	2	122	5	44294	4988	497494	13688	511182	
9	KOCHI (URBAN)-2	corporation	130	4106	122	821200	36600	10	0	4500	0	338	14	217	9	91675	16388	917375	52988	970363	970363
10	KOCHI (URBAN)-3	MARADU MUNICIPALITY	41	1948	160	389600	48000	8	0	3600	0	586	47	530	41	195463	62700	588663	110700	699363	2272351
		KOCHI CORPORATION	60	6134	369	1226800	110700	14	0	6300	0	560	37	502	24	185725	43463	1418825	154163	1572988	

11	KOOVAPPADY	PERUMBAVOOR	24	643	65	128600	19500	1	0	450	0	105	7	125	7	42156	9975	171206	29475	200681	1397595
		OKKAL	25	677	53	135400	15900	5	1	2250	900	114	8	103	8	38000	11400	175650	28200	203850	
		MUDAKUZHA	19	443	110	88600	33000	0	0	0	0	49	9	40	9	15319	12825	103919	45825	149744	
		VENGOOR	23	571	55	114200	16500	2	0	900	0	70	7	66	7	23988	9975	139088	26475	165563	
		ASAMANOOR	19	560	49	112000	14700	1	0	450	0	59	4	36	5	15556	6413	128006	21113	149119	
		RAYAMANGALAM	31	827	114	165400	34200	5	1	2250	900	95	12	66	7	26956	13538	194606	48638	243244	
		KOOVAPPADY	33	1028	122	205600	36600	4	1	1800	900	87	8	73	10	27669	12825	235069	50325	285394	
12	MULANTHURUTHY	AMBALoor	28	800	92	160000	27600	17	0	7650	0	261	40	237	30	87281	49875	254931	77475	332406	1281265
		MANEED	17	286	84	57200	25200	6	0	2700	0	97	26	74	19	29094	32063	88994	57263	146257	
		EDAKKATTUVAYAL	21	506	58	101200	17400	11	0	4950	0	158	26	160	18	56763	31350	162913	48750	211663	
		CHOTTANIKARA	23	616	106	123200	31800	30	0	13500	0	268	22	243	51	89538	52013	226238	83813	310051	
		MULAMTHURUTHY	28	590	84	118000	25200	31	0	13950	0	198	29	173	54	64600	59138	196550	84338	280888	
13	MULANTHURUTHY(A DDL.)	UDAYAMPURUR	35	869	143	173800	42900	0	0	0	0	98	27	72	28	28738	39188	202538	82088	284626	826883
		MUNICIPALITY	66	1777	305	355400	91500	0	0	0	0	167	29	165	22	59019	36338	414419	127838	542257	
14	MUVATTUPUZHA	MUNICIPALITY	29	653	53	130600	15900	0	0	0	0	155	5	127	6	48569	7838	179169	23738	202907	831614
		VALAKAM	18	595	43	119000	12900	4	0	1800	0	85	4	79	7	28856	7838	149656	20738	170394	
		PAIPRA	38	1725	84	345000	25200	0	0	0	0	316	8	147	14	72438	15675	417438	40875	458313	
15	MUVATTUPUZHA(AD DL.)	AARAKUZHA	15	299	22	59800	6600	0	1	0	900	62	3	63	6	22325	6413	82125	13913	96038	657990
		MARADI	13	416	16	83200	4800	1	0	450	0	57	4	72	2	23869	4275	107519	9075	116594	
		AAYAVNA	18	479	38	95800	11400	1	0	450	0	108	6	99	4	36338	7125	132588	18525	151113	
		AVOLI	16	304	15	60800	4500	1	0	450	0	82	7	106	4	34913	7838	96163	12338	108501	
		MANJALUR	16	315	16	63000	4800	0	1	0	900	78	4	73	2	26600	4275	89600	9975	99575	
		KALLOORCAD	13	235	21	47000	6300	1	0	450	0	71	7	56	8	21731	10688	69181	16988	86169	
16	PALLURUTHY	CHELLANAM	34	868	190	173600	57000	0	0	0	0	134	22	146	29	50588	36338	224188	93338	317526	808133
		KUMBALANGI	31	610	103	122000	30900	9	0	4050	0	130	30	143	31	49400	43463	175450	74363	249813	
		KUMBALAM	28	523	134	104600	40200	3	0	1350	0	131	32	132	35	46906	47738	152856	87938	240794	
17	PARAKKADAVU	KUNNUKARA	22	617	102	123400	30600	5	2	2250	1800	162	11	47	9	30400	14250	156050	46650	202700	1588947
		PUTHENVELIKARA	30	898	113	179600	33900	2	1	900	900	119	12	101	13	38119	17813	218619	52613	271232	
		PARAKADAVU	31	1024	110	204800	33000	0	1	0	900	123	28	113	36	41444	45600	246244	79500	325744	
		CHENGAMANAD	28	994	75	198800	22500	3	0	1350	0	98	8	66	9	27313	12113	227463	34613	262076	
		SREEMOOLANAGARAM	32	952	60	190400	18000	2	0	900	0	135	18	117	12	43819	21375	235119	39375	274494	
		NEDUMBASSERY	24	804	61	160800	18300	1	0	450	0	132	20	137	15	48213	24938	209463	43238	252701	
18	PAMPAKUDA	PALAKUZHA	15	406	20	81200	6000	0	0	0	0	45	6	54	6	18169	8550	99369	14550	113919	966133
		PIRAVAM	24	679	44	135800	13200	0	0	0	0	102	9	65	8	27550	12113	163350	25313	188663	
		RAMAMANGALAM	18	470	47	94000	14100	0	0	0	0	59	8	66	6	22681	9975	116681	24075	140756	
		PAMPAKUDA	17	431	49	86200	14700	4	0	1800	0	68	7	52	0	20425	4988	108425	19688	128113	
		ELANJI	16	460	26	92000	7800	3	0	1350	0	72	0	59	3	22563	2138	115913	9938	125851	
		KOOTHATTUKULAM	15	430	34	86000	10200	3	0	1350	0	62	4	53	0	19950	2850	107300	13050	120350	
		THIRUMARADY	17	542	58	108400	17400	0	0	0	0	53	6	51	0	18406	4275	126806	21675	148481	
19	NORTH PARUR	VADEKKAKARA	33	456	48	91200	14400	3	1	1350	900	50	10	37	4	14725	9975	107275	25275	132550	1033795
		CHITTATUKARA	29	555	40	111000	12000	0	1	0	900	43	6	39	4	14369	7125	125369	20025	145394	
		CHENNAMANGALAM	28	756	49	151200	14700	3	1	1350	900	80	2	74	2	27075	2850	179625	18450	198075	
		KOTTUVALLY	39	677	83	135400	24900	3	2	1350	1800	172	10	96	9	43225	13538	179975	40238	220213	
		EZHICKARA	19	441	105	88200	31500	2	1	900	900	75	18	65	15	24344	23513	113444	55913	169357	
		TAKAVU MUNICIPALITY	31	570	37	114000	11100	0	0	0	0	119	4	98	4	37406	5700	151406	16800	168206	
20	VADAVUCODE	MAZHUVANUR	31	1026	145	205200	43500	1	2	450	1800	142	24	134	20	48688	31350	254338	76650	330988	1551377
		VADAVUCODE	27	681	177	136200	53100	1	2	450	1800	83	20	101	33	33844	37763	170494	92663	263157	
		AIKARANAD	21	481	98	96200	29400	2	0	900	0	74	15	77	12	27075	19238	124175	48638	172813	
		KUNNATHANAD	29	1041	184	208200	55200	1	1	450	900	179	25	152	26	57356	36338	266006	92438	358444	
		THIRUVANIYUR	25	726	103	145200	30900	1	1	450	900	103	13	116	13	39781	18525	185431	50325	235756	
		POOTRIKKA	22	581	85	116200	25500	2	0	900	0	83	13	90	10	31231	16388	148331	41888	190219	
21	VYPIN	NAYARAMBALAM	25	550	100	110000	30000	0	0	0	0	82	9	70	15	26363	17100	136363	47100	183463	972220
		PALLIPUARAM	42	1215	110	243000	33000	0	0	0	0	175	10	170	20	61156	21375	304156	54375	358531	
		EDAVANAKKAD	23	480	90	96000	27000	0	0	0	0	83	12	56	14	23156	18525	119156	45525	164681	
		NJARAKKAL	23	485	92	97000	27600	0	0	0	0	84	20	80	15	28975	24938	125975	52538	178513	
		KUZHIPILLY	14	250	51	50000	15300	0	0	0	0	35	6	35	7	12469	9263	62469	24563	87032	

22	VAZHAKULAM	VAZHAKULAM	37	1638	120	327600	36000	4	2	1800	1800	162	10	127	11	49400	14963	378800	52763	431563	1171258
		KIZHAKAMBALAM	37	1040	112	208000	33600	3	2	1350	1800	116	11	91	8	35388	13538	244738	48938	293676	
		VENGOLA	48	1629	143	325800	42900	5	2	2250	1800	177	15	115	20	48331	24938	376381	69638	446019	
23	VAZHAKULAM ADDTL	KEEZHMAD	34	893	81	178600	24300	0	0	0	0	160	11	129	14	49638	17813	228238	42113	270351	1123302
		EDATHALA	42	1627	141	325400	42300	0	0	0	0	284	23	242	16	91200	27788	416600	70088	486688	
		CHOORNIKARA	32	891	86	178200	25800	0	0	0	0	155	11	139	3	51419	9975	229619	35775	265394	
		ALUVA	20	325	21	65000	6300	0	0	0	0	61	2	76	4	25294	4275	90294	10575	100869	
Total			2858	86146	8486	17229200	2545800	364	39	163800	35100	13340	1266	11782	1362	4382364	1872478	21775364	4453378	26228742	26228742
PALAKKAD																					
1	Alathur	Alathur	24	677	133	135400	39900	0	0	0	0	131	9	71	11	32419	14250	167819	54150	221969	1061502
		Erimayur	25	702	216	140400	64800	0	0	0	0	147	42	79	76	36219	84075	176619	148875	325494	
		Kavasseri	27	753	171	150600	51300	0	0	0	0	118	34	78	17	32538	36338	183138	87638	270776	
		Tharur	25	746	118	149200	35400	0	0	0	0	126	16	85	17	35150	23513	184350	58913	243263	
2	Alathur Addl	Vadakkenchery	32	723	189	144600	56700	1	0	450	0	110	29	73	23	30400	37050	175450	93750	269200	1000676
		Kizhakkenchery	43	972	169	194400	50700	7	0	3150	0	136	17	110	13	42275	21375	239825	72075	311900	
		Kannambra	25	650	121	130000	36300	3	0	1350	0	123	19	109	18	40494	26363	171844	62663	234507	
		Puthukode	21	658	53	131600	15900	3	0	1350	0	95	6	72	5	28381	7838	161331	23738	185069	
3	Attappadi	Agali	64	946	87	189200	26100	2	1	900	900	132	17	110	17	41800	24225	231900	51225	283125	413419
		Sholayoor	54	240	47	48000	14100	0	0	0	0	31	9	32	7	11281	11400	59281	25500	84781	
		Pudur	57	136	27	27200	8100	0	0	0	0	16	3	17	3	5938	4275	33138	12375	45513	
4	Chittur	Vadakarapathy	27	792	58	158400	17400	9	2	4050	1800	115	11	109	5	39544	11400	201994	30600	232594	1053520
		Kozhinjampara	28	853	101	170600	30300	2	0	900	0	121	10	110	10	40494	14250	211994	44550	256544	
		Eruthempathy	20	481	76	96200	22800	2	0	900	0	76	10	63	14	23988	17100	121088	39900	160988	
		Elapully	36	990	300	198000	90000	19	3	8550	2700	149	40	136	36	49994	54150	256544	146850	403394	
5	Chittur Addl	Polpully	18	361	159	72200	47700	0	0	0	0	55	19	55	27	19594	32775	91794	80475	172269	978726
		Nalleppilly	32	763	218	152600	65400	0	0	0	0	121	33	93	24	36456	40613	189056	106013	295069	
		Perumatty	33	755	188	151000	56400	0	0	0	0	121	34	90	24	35744	41325	186744	97725	284469	
		Chittur-Manamangalam	24	616	130	123200	39000	0	0	0	0	109	15	104	23	37644	27075	160844	66075	226919	
6	Kollengode	Koduvayoor	22	517	243	103400	72900	0	0	0	0	102	34	75	23	29925	40613	133325	113513	246838	1678585
		Pudunagaram	17	507	123	101400	36900	0	0	0	0	111	25	96	14	35981	27788	137381	64688	202069	
		Peruvemba	17	377	203	75400	60900	0	0	0	0	57	19	62	22	21494	29213	96894	90113	187007	
		Pattenchery	27	527	242	105400	72600	0	0	0	0	66	28	56	27	21138	39188	126538	111788	238326	
		Vadavannur	17	370	188	74000	56400	0	0	0	0	64	33	54	24	20425	40613	94425	97013	191438	
		Kollengode	29	654	245	130800	73500	0	0	0	0	109	31	82	41	32419	51300	163219	124800	288019	
		Muthalamada	42	742	274	148400	82200	0	0	0	0	134	36	111	37	42275	52013	190675	134213	324888	
7	Kuzhalmannam	Kuzhalmannam	23	497	176	99400	52800	0	0	0	0	84	26	50	22	21850	34200	121250	87000	208250	1489877
		Mathur	26	515	205	103000	61500	0	0	0	0	74	36	51	20	20900	39900	123900	101400	225300	
		Kottayi	23	417	223	83400	66900	0	0	0	0	61	35	58	20	21019	39188	104419	106088	210507	
		Peringottukurussi	26	544	130	108800	39000	0	0	0	0	102	26	95	16	34675	29925	143475	68925	212400	
		Kuthanur	22	390	130	78000	39000	0	0	0	0	66	22	46	22	18763	31350	96763	70350	167113	
		Kannadi	21	411	192	82200	57600	0	0	0	0	74	27	67	31	24700	41325	106900	98925	205825	
		Thenkurussi	25	470	302	94000	90600	0	0	0	0	53	53	50	28	18169	57713	112169	148313	260482	
8	Malampuzha	Puduppariyaram	41	1192	207	238400	62100	11	8	4950	7200	169	26	139	26	53081	37050	296431	106350	402781	1619464
		Akathethara	26	658	97	131600	29100	10	1	4500	900	80	13	75	11	27313	17100	163413	47100	210513	
		Malampuzha	20	378	82	75600	24600	3	2	1350	1800	49	8	46	7	16744	10688	93694	37088	130782	
		Marutharoad	30	840	176	168000	52800	9	4	4050	3600	110	25	79	15	31825	28500	203875	84900	288775	
		Pudusseri	39	1140	164	228000	49200	10	5	4500	4500	155	27	120	20	46906	33488	279406	87188	366594	
		Kodumbu	26	498	193	99600	57900	15	8	6750	7200	83	19	46	20	20781	27788	127131	92888	220019	
		Karimba	27	738	112	147600	33600	0	0	0	0	100	26	78	13	30400	27788	178000	61388	239388	
9	Mannarkkad	Thachampara	21	502	66	100400	19800	0	0	0	0	82	16	114	16	36813	22800	137213	42600	179813	1151626
		Kanjirappuzha	31	680	104	136000	31200	0	0	0	0	97	21	85	9	31706	21375	167706	52575	220281	
		Thenkara	22	699	105	139800	31500	0	0	0	0	164	20	119	16	47738	25650	187538	57150	244688	
		Mannarkkad	29	735	109	147000	32700	0	0	0	0	169	23	159	19	57831	29925	204831	62625	267456	
		Kumarampuzha	38	695	122	139000	36600	0	0	0	0	230	24	220	18	79563	29925	218563	66525	285088	
10	Mannarkkad Addl	Kottopadam	40	1561	211	312200	63300	0	0	0	0	424	37	419	29	149863	47025	462063	110325	572388	1595952
		Alanallur	50	1374	216	274800	64800	0	0	0	0	206	33	120	20	52963	37663	327763	102563	430326	
		Thachanattukara	26	910	164	182000	49200	0	0	0	0	120	28	120	20	42750	34200	224750	83400	308150	

11	Nemmara	Nelliampathy	15	116	57	23200	17100	0	0	0	0	12	17	3	3	2138	14250	25338	31350	56688	926514
		Nemmara	47	1165	234	233000	70200	0	0	0	0	164	25	113	28	46313	37763	279313	107963	387276	
		Elavancherry	20	515	168	103000	50400	0	0	0	0	84	27	60	25	24225	37050	127225	87450	214675	
		Pallassana	22	633	235	126600	70500	0	0	0	0	88	37	68	25	26600	44175	153200	114675	267875	
12	Nemmara addl	Vandazhi	31	767	124	153400	37200	0	0	0	127	20	97	18	38119	27075	191519	64275	255794	756114	
		Ayiloor	42	674	135	134800	40500	0	0	0	157	24	102	19	42869	30638	177669	71138	248807		
		Melarcode	26	712	146	142400	43800	0	0	0	118	27	87	16	34675	30638	177075	74438	251513		
13	Ottapalam	Lakkidi-Perur	32	669	125	133800	37500	0	0	0	43	9	40	7	14606	11400	148406	48900	197306	1169550	
		Ambalappara	38	590	145	118000	43500	0	0	0	50	11	25	9	11875	14250	129875	57750	187625		
		Ottapalam Municipality	42	1302	155	260400	46500	0	0	0	203	15	180	14	66856	20663	327256	67163	394419		
		Ananganadi	26	690	111	138000	33300	0	0	0	59	11	53	9	19594	14250	157594	47550	205144		
14	Ottapalam Addl	Thrikkadeeri	23	634	98	126800	29400	0	0	0	65	10	41	6	17456	11400	144256	40800	185056	1477846	
		Chalavara	27	620	205	124000	61500	5	0	2250	0	129	41	100	28	39069	49163	165319	110663		275982
		Vaniyankulam	33	630	167	126000	50100	1	0	450	0	70	17	49	9	19950	18525	146400	68625		215025
		Shoranur Municipality	33	754	212	150800	63600	2	0	900	0	173	36	106	32	45719	48450	197419	112050		309469
		Vallappuzha	27	968	149	193600	44700	3	0	1350	0	227	17	161	16	65194	23513	260144	68213		328357
15	Palakkad	Nellaya	31	951	117	190200	35100	1	0	450	0	286	34	208	22	83363	39900	274013	75000	349013	1297608
		Parali	42	938	270	187600	81000	0	0	0	118	41	83	28	33725	49163	221325	130163	351488		
		Pirayiri	41	1059	155	211800	46500	0	0	0	119	14	79	13	32894	19238	244694	65738	310432		
		Palakkad Municipality	76	2114	275	422800	82500	0	0	0	250	38	214	32	80513	49875	503313	132375	635688		
		Mundur	39	769	226	153800	67800	4	2	1800	1800	96	18	67	15	27313	23513	182913	93113	276026	
		Kongad	36	854	187	170800	56100	5	2	2250	1800	87	24	68	20	26481	31350	199531	89250	288781	
		Keralassery	21	440	113	88000	33900	2	1	900	900	58	11	40	14	16388	17813	105288	52613	157901	
16	Palakkad Addl	Mannur	26	465	108	93000	32400	3	1	1350	900	67	14	42	6	17931	14250	112281	47550	159831	1089877
		Mankara	27	554	171	110800	51300	3	1	1350	900	62	23	48	11	18763	24225	130913	76425	207338	
		Ongallur	40	817	164	163400	49200	5	2	2250	1800	151	24	134	19	49756	30638	215406	81638	297044	
		Pattambi	22	566	94	113200	28200	2	0	900	0	111	22	85	10	33369	22800	147469	51000	198469	
		Muthuthala	22	487	163	97400	48900	5	2	2250	1800	99	28	93	26	33844	38475	133494	89175	222669	
		Paruthur	26	702	213	140400	63900	4	2	1800	1800	115	29	106	23	38831	37050	181031	102750	283781	
		Thiruvegappura	31	930	144	186000	43200	2	1	900	900	102	14	75	15	29925	20663	216825	64763	281588	
18	Pattambi Addl	Koppam	26	620	111	124000	33300	1	1	450	900	66	13	55	8	20900	14963	145350	49163	194513	870739
		Vilayur	23	541	92	108200	27600	1	1	450	900	63	7	49	5	19119	8550	127769	37050	164819	
		Kulukkallur	26	792	113	158400	33900	3	1	1350	900	61	13	52	9	19594	15675	179344	50475	229819	
		Kadampazhipuram	29	744	152	148800	45600	5	0	2250	0	104	18	80	17	31350	24938	182400	70538	252938	
19	Sreekrishnapuram	Pookottukavu	16	310	140	62000	42000	1	0	450	0	39	11	28	12	11281	16388	73731	58388	132119	1363771
		Sreekrishnapuram	20	478	124	95600	37200	4	0	1800	0	36	19	31	15	11638	24225	109038	61425	170463	
		Vellinezhi	19	380	100	76000	30000	3	0	1350	0	100	9	34	9	19950	12825	97300	42825	140125	
		Cherпульассери	37	508	68	101600	20400	5	0	2250	0	84	13	66	6	25650	13538	129500	33938	163438	
		Karimpuzha	31	644	122	128800	36600	3	0	1350	0	100	19	66	13	27550	22800	157700	59400	217100	
		Karakurissi	25	948	158	189600	47400	0	0	0	0	86	18	62	18	24938	25650	214538	73050	287588	
20	Thrithala	Thrithala	28	637	194	127400	58200	3	1	1350	900	106	45	77	16	30875	43463	159625	102563	262188	994933
		Thirumittakkode	31	609	134	121800	40200	4	0	1800	0	110	26	71	14	29925	28500	153525	68700	222225	
		Nagalasseri	27	619	219	123800	65700	4	0	1800	0	104	28	70	23	28975	36338	154575	102038	256613	
		Chalisseri	25	757	162	151400	48600	5	0	2250	0	115	11	67	20	29569	22088	183219	70688	253907	
21	Thrithala Addl	Kappur	33	910	178	182000	53400	6	0	2700	0	176	23	120	21	49400	31350	234100	84750	318850	938607
		Pattithara	33	710	236	142000	70800	9	2	4050	1800	172	30	142	25	54150	39188	200200	111788	311988	
		Anakkara	24	699	202	139800	60600	4	0	1800	0	179	49	136	24	53556	52013	195156	112613	307769	
Total			2835	66343	14936	13268600	4480800	214	54	96300	48600	10618	2180	8321	1749	3237137	2799432	16602037	7328832	23930869	23930869
THRISSUR																					
1	Anthikkad	Chazhur	28	666	113	133200	33900	0	0	0	0	62	19	49	9	19000	19950	152200	53850	206050	885639
		Thanniam	28	556	115	111200	34500	0	0	0	0	54	14	43	8	16625	15675	127825	50175	178000	
		Anthikad	21	535	89	107000	26700	0	0	0	0	64	6	34	9	15675	10688	122675	37388	160063	
		Manalur	32	525	94	105000	28200	0	0	0	0	49	6	28	11	12469	12113	117469	40313	157782	
		Arimpur	34	596	115	119200	34500	0	0	0	0	63	10	44	7	17931	12113	137131	46613	183744	
2	Chalakudy	Chalakudy (m)	37	898	60	179600	18000	6	1	2700	900	77	6	57	1	22681	4988	204981	23888	228869	581714
		Kadukutty	24	508	77	101600	23100	5	3	2250	2700	48	7	39	5	14963	8550	118813	34350	153163	
		Koratty	30	659	91	131800	27300	4	1	1800	900	77	13	64	6	24344	13538	157944	41738	199682	

3	Chalakkudy Addl	Arthirappilly	22	167	71	33400	21300	0	2	0	1800	25	9	30	9	10094	12825	43494	35925	79419	881944
		Kodassery	36	1256	167	251200	50100	0	2	0	1800	191	28	178	28	64956	39900	316156	91800	407956	
		Pariyaram	30	554	76	110800	22800	0	1	0	900	105	11	91	11	34081	15675	144881	39375	184256	
		Melur	27	707	69	141400	20700	0	0	0	0	100	6	117	6	39663	8550	181063	29250	210313	
4	Chavakkadu	Punnayur	33	1288	119	257600	35700	1	0	450	0	263	15	161	8	69469	16388	327519	52088	379607	1289202
		Chavakkad	38	1209	93	241800	27900	1	0	450	0	187	22	135	11	54269	23513	296519	51413	347932	
		Punnayurkulam	32	1080	108	216000	32400	1	0	450	0	140	17	150	13	52250	21375	268700	53775	322475	
		Vadakkekad	23	702	110	140400	33000	0	0	0	0	150	16	91	21	39425	26363	179825	59363	239188	
5	Chavakkadu Addl	Kadappuram	30	703	101	140600	30300	0	0	0	0	126	18	98	7	38238	17813	178838	48113	226951	793088
		Orumanayur	15	286	77	57200	23100	0	0	0	0	43	9	34	13	13181	15675	70381	38775	109156	
		Guruvayur	64	1399	230	279800	69000	0	0	0	0	251	33	162	23	68281	39900	348081	108900	456981	
6	Cherpu	Cherpu	35	689	119	137800	35700	0	0	0	0	136	25	101	20	40138	32063	177938	67763	245701	722310
		Vallachira	20	380	77	76000	23100	0	0	0	0	73	19	36	6	17219	17813	93219	40913	134132	
		Paralam	23	485	91	97000	27300	0	0	0	0	110	18	88	13	33963	22088	130963	49388	180351	
		Avinissery	19	533	41	106600	12300	0	0	0	0	100	10	75	9	29688	13538	136288	25838	162126	
7	Chowannur	Chowannur	17	420	53	84000	15900	2	0	900	0	58	9	30	4	14013	9263	89913	25163	124076	985940
		Kandanssery	24	592	66	118400	19800	3	0	1350	0	67	11	33	2	15794	9263	135544	29063	164607	
		Choondal	30	783	93	156600	27900	5	0	2250	0	89	8	40	6	20069	9975	178919	37875	216794	
		Velur	24	650	120	130000	36000	7	0	3150	0	62	14	61	6	21850	14250	155000	50250	205250	
		Kadangodu	30	862	154	172400	46200	4	1	1800	900	114	19	80	11	32538	21375	206738	68475	275213	
8	Chowannoor Addl	Kadavallur	34	855	194	171000	58200	3	1	1350	900	156	35	119	22	46788	40613	219138	99713	318851	1096934
		Kattakambal	26	547	119	109400	35700	2	0	900	0	90	15	55	12	23750	19238	134050	54938	188988	
		Porkulam	16	509	135	101800	40500	2	1	900	900	79	21	49	14	21019	24938	123719	66338	190057	
		Kunnamkulam (m)	48	1233	190	246600	57000	5	3	2250	2700	160	32	127	26	49163	41325	298013	101025	399038	
9	Irijalakkuda	Karalam	20	566	84	113200	25200	0	0	0	0	64	18	45	13	18288	22088	131488	47288	178776	1066164
		Kattur	17	501	92	100200	27600	2	0	900	0	69	10	33	12	16031	15675	117131	43275	160406	
		Muriyad	25	613	154	122600	46200	2	0	900	0	71	18	70	16	25056	24225	148556	70425	218981	
		Parapookara	29	794	157	158800	47100	2	0	900	0	99	21	53	24	24344	32063	184044	79163	263207	
		Irinjalakuda (m)	60	544	206	108800	61800	1	0	450	0	145	23	121	16	45956	27788	155206	89588	244794	
10	Kodakara	Pudukkad	22	481	81	96200	24300	3	1	1350	900	44	12	40	4	14725	11400	112275	36600	148875	619626
		Alagappanagar	26	716	48	143200	14400	2	1	900	900	58	6	43	8	17100	9975	161200	25275	186475	
		Nenmanikkara	20	437	63	87400	18900	3	1	1350	900	35	7	29	4	11044	7838	99794	27638	127432	
		Thrikkur	25	592	60	118400	18000	2	1	900	900	59	3	34	2	15081	3563	134381	22463	156844	
11	Kodakara Addl	Mattathur	48	1111	129	222200	38700	8	2	3600	1800	182	18	160	9	59613	19238	285413	59738	345151	832477
		Kodakara	32	514	102	102800	30600	0	0	0	0	136	26	158	26	53675	37050	156475	67650	224125	
		Varandarappilly	41	874	40	174800	12000	3	0	1350	0	184	15	137	14	54388	20663	230538	32663	263201	
12	Kodungalloor	Edavilangu	21	656	56	131200	16800	1	1	450	900	110	6	83	7	32775	9263	164425	26963	191388	1146370
		Eriyad	46	1511	85	302200	25500	4	1	1800	900	265	10	176	6	73269	11400	377269	37800	415069	
		Kodungalloor (m)	72	1799	128	359800	38400	1	1	450	900	334	20	283	27	106875	33488	467125	72788	539913	
13	Mala	Aloor	41	1028	128	205600	38400	2	1	900	900	215	32	116	17	53081	34913	259581	74213	333794	1347320
		Mala	30	852	147	170400	44100	2	1	900	900	149	22	111	20	44056	29925	215356	74925	290281	
		Annamanada	31	878	73	175600	21900	1	0	450	0	116	22	91	16	35388	27075	211438	48975	260413	
		Kuzhur	19	801	46	160200	13800	1	0	450	0	122	14	100	17	38238	22088	198888	35888	234776	
		Poyya	24	832	32	166400	9600	3	0	1350	0	123	13	80	11	33606	17100	201356	26700	228056	
14	Mathilakam	Edathiruthy	30	719	151	143800	45300	1	0	450	0	150	20	143	19	51775	27788	196025	73088	269113	1478040
		Kaipamangalam	33	1050	109	210000	32700	2	0	900	0	197	14	146	16	58069	21375	268969	54075	323044	
		Mathilakam	29	965	103	193000	30900	4	2	1800	1800	124	13	117	13	42513	18525	237313	51225	288538	
		Perinjanam	23	762	122	152400	36600	2	0	900	0	82	11	71	14	26600	17813	179900	54413	234313	
		S.N.Puram	36	1198	145	239600	43500	5	2	2250	1800	167	15	143	16	53794	22088	295644	67388	363032	
15	Mullassery	Venkitangu	27	468	130	93600	39000	0	0	0	0	132	38	70	21	32300	42038	125900	81038	206938	650608
		Mullassery	25	493	100	98600	30000	0	0	0	0	42	8	22	4	10213	8550	108813	38550	147363	
		Elavally	25	277	28	55400	8400	0	0	0	0	58	8	27	6	13300	9975	68700	18375	87075	
		Pavaratty	23	581	92	116200	27600	0	0	0	0	139	33	83	8	36219	29213	152419	56813	209232	
16	Ollukkara	Madakkathra	25	675	57	135000	17100	4	0	1800	0	128	13	81	4	34438	12113	171238	29213	200451	1196208
		Panchery	50	1233	151	246600	45300	5	2	2250	1800	189	23	153	19	58781	29925	307631	77025	384656	
		Puthur	52	1215	162	243000	48600	3	0	1350	0	162	27	130	15	50113	29925	294463	78525	372988	
		Nadathara	30	804	79	160800	23700	8	2	3600	1800	124	7	99	7	38238	9975	202638	35475	238113	

17	Ollukkara Addl	Vilvattom	32	529	76	105800	22800	0	0	0	0	92	17	93	15	33013	22800	138813	45600	184413	750946
		Ollukkara 1	24	569	23	113800	6900	3	0	1350	0	105	10	80	9	31469	13538	146619	20438	167057	
		Ollukkara 2	25	611	10	122200	3000	1	0	450	0	111	7	80	4	32181	7838	154831	10838	165669	
		Ollur	35	767	31	153400	9300	1	0	450	0	181	16	114	15	48569	22088	202419	31388	233807	
18	Pazhayanoor	Chelakkara	43	911	199	182200	59700	9	0	4050	0	162	32	131	35	50350	47738	236600	107438	344038	1544395
		Panjal	23	572	130	114400	39000	1	0	450	0	113	20	73	16	30756	25650	145606	64650	210256	
		Kondazhy	21	411	128	82200	38400	1	0	450	0	78	23	50	22	21138	32063	103788	70463	174251	
		Pazhayannur	38	853	248	170600	74400	5	3	2250	2700	167	49	128	31	50231	57000	223081	134100	357181	
		Thiruvilwamala	28	560	234	112000	70200	2	0	900	0	107	34	98	38	35981	51300	148881	121500	270381	
		Vallatholnagar	24	552	39	110400	11700	3	0	1350	0	150	16	120	10	46313	18525	158063	30225	188288	
19	Puzhakkal	Adat	29	468	107	93600	32100	5	2	2250	1800	69	8	29	8	15081	11400	110931	45300	156231	932014
		Tholur	21	353	65	70600	19500	2	0	900	0	38	8	31	7	11875	10688	83375	30188	113563	
		Kaiparambu	38	692	89	138400	26700	2	1	900	900	75	7	50	6	20781	9263	160081	36863	196944	
		Avanur	32	502	111	100400	33300	3	2	1350	1800	65	8	40	10	17219	12825	118969	47925	166894	
		Kolazhy	27	561	59	112200	17700	4	1	1800	900	58	6	45	3	17575	6413	131575	25013	156588	
		M.G.Kavu	33	463	72	92600	21600	3	0	1350	0	67	12	29	4	14844	11400	108794	33000	141794	
20	Puzhakkal Addl	Sector I	30	650	89	130000	26700	0	0	0	0	114	19	100	12	37288	22088	167288	48788	216076	936045
		Sector II	30	577	85	115400	25500	0	0	0	0	90	10	95	9	33250	13538	148650	39038	187688	
		Sector III	30	573	63	114600	18900	0	0	0	0	107	11	95	9	35269	14250	149869	33150	183019	
		Sector IV	23	545	85	109000	25500	0	0	0	0	107	19	100	15	36456	24225	145456	49725	195181	
		Sector V	24	512	27	102400	8100	0	0	0	0	101	6	103	4	36456	7125	138856	15225	154081	
21	Thalikkulam	Engandiyur	23	459	169	91800	50700	4	0	1800	0	63	30	44	16	17931	32775	111531	83475	195006	921763
		Vadanappilly	28	521	139	104200	41700	2	0	900	0	52	13	24	5	11875	12825	116975	54525	171500	
		Thalikkulam	26	599	133	119800	39900	3	0	1350	0	62	18	41	11	17100	20663	138250	60563	198813	
		Nattika	20	377	124	75400	37200	0	0	0	0	34	10	23	9	9500	13538	84900	50738	135638	
		Valappad	36	684	146	136800	43800	2	0	900	0	73	18	45	10	19356	19950	157056	63750	220806	
22	Vellangalloor	Velookkara	27	439	155	87800	46500	2	1	900	900	62	18	37	17	16150	24938	104850	72338	177188	790876
		Puthenchira	19	468	81	93600	24300	2	0	900	0	60	10	34	9	15200	13538	109700	37838	147538	
		Vellangallur	33	845	75	169000	22500	2	1	900	900	122	17	92	13	36338	21375	206238	44775	251013	
		Poomangalam	12	235	62	47000	18600	1	0	450	0	25	7	19	3	7481	7125	54931	25725	80656	
		Padiyur	20	444	50	88800	15000	1	1	450	900	63	8	50	6	19356	9975	108606	25875	134481	
23	Wadakkancherry	Erumapetty	27	844	109	168800	32700	7	0	3150	0	69	33	73	68	25531	71963	197481	104663	302144	1422559
		Varavoore	22	566	127	113200	38100	4	0	1800	0	48	21	34	42	13775	44888	128775	82988	211763	
		Desamangalam	20	585	105	117000	31500	1	0	450	0	80	29	76	56	27550	60563	145000	92063	237063	
		Mullurkkara	20	337	112	67400	33600	1	0	450	0	120	21	81	23	33488	31350	101338	64950	166288	
		Thekkumkara	28	368	155	73600	46500	0	0	0	0	158	19	92	66	40613	60563	114213	107063	221276	
		Wadakkanchery	58	697	161	139400	48300	4	0	1800	0	100	22	102	60	36100	58425	177300	106725	284025	
Total			3016	70071	10640	14014200	3192000	209	47	94050	42300	10991	1679	8298	1484	3275968	2253664	17384218	5487964	22872182	22872182

MALAPPURAM

1	Areacode	Areacode	34	2763	190	552600	57000	12	0	5400	0	341	23	285	16	108181	27788	666181	84788	750969	2739214
		Keezhuparambu	21	1514	92	302800	27600	3	0	1350	0	200	15	182	10	66975	17813	371125	45413	416538	
		Urgattiri	41	2937	234	587400	70200	9	0	4050	0	353	14	250	18	101294	22800	692744	93000	785744	
		Edavanna	43	2728	300	545600	90000	18	0	8100	0	340	30	252	29	100225	42038	653925	132038	785963	
2	Areacode Additional	Cheekode	39	2379	199	475800	59700	8	1	3600	900	280	15	266	12	96425	19238	575825	79838	655663	2739564
		Kuzhimanna	36	2301	199	460200	59700	5	1	2250	900	309	17	245	15	94881	22800	557331	83400	640731	
		Pulpatta	41	2399	282	479800	84600	9	1	4050	900	396	20	321	26	123263	32775	607113	118275	725388	
		Kavanoor	38	2463	264	492600	79200	6	1	2700	900	317	22	300	25	108894	33488	604194	113588	717782	
3	Kondotty	Pulikkal	38	2497	181	499400	54300	9	0	4050	0	337	24	308	20	113169	31350	616619	85650	702269	2744333
		Kondotty	51	2856	409	571200	122700	10	0	4500	0	508	46	381	42	150813	62700	726513	185400	911913	
		Muthuvalloor	28	1778	175	355600	52500	7	3	3150	2700	236	18	201	19	75763	26363	434513	81563	516076	
		Vazhakkad	31	2115	188	423000	56400	9	0	4050	0	280	21	290	19	102125	28500	529175	84900	614075	
4	Kondotty Additional	Cherukkavu	35	2379	197	475800	59100	16	1	7200	900	297	21	280	18	101769	27788	584769	87788	672557	2494814
		Pallikkal	38	2821	225	564200	67500	15	4	6750	3600	449	22	349	21	136206	30638	707156	101738	808894	
		Chelembra	26	1970	142	394000	42600	14	0	6300	0	287	20	224	15	87281	24938	487581	67538	555119	
		Vazhayoor	29	1585	150	317000	45000	12	0	5400	0	199	18	184	15	67331	23513	389731	68513	458244	
5	Kuttippuram	Valanchery	35	1543	129	308600	38700	19	0	8550	0	304	20	217	17	87638	26363	404788	50663	469851	2094376
		Irimbiliyam	31	2108	291	421600	87300	18	0	8100	0	243	22	156	15	65906	26363	495606	113663	609269	
		Kuttippuram	50	3798	314	759600	94200	16	0	7200	0	457	20	307	18	127181	27075	893981	121275	1015256	

6	Kuttippuram Additional	Edayoor	34	1730	129	346000	38700	15	4	6750	3600	334	22	203	18	87875	28500	440625	70800	511425	2097526
		Marakkara	38	2409	75	481800	22500	15	4	6750	3600	372	6	185	6	88113	8550	576663	34650	611313	
		Athavanad	39	1704	84	340800	25200	10	4	4500	3600	387	9	177	8	87994	12113	433294	40913	474207	
		Kalpachanchery	28	2135	12	427000	3600	6	1	2700	900	295	0	132	0	66381	0	496081	4500	500581	
7	Malappuram Rural	Kottakkal Municipality	38	1947	62	389400	18600	16	0	7200	0	436	8	325	6	128963	9975	525563	28575	554138	1985288
		Ponmala	30	1703	64	340600	19200	9	0	4050	0	285	6	177	6	75881	8550	420531	27750	448281	
		Kodur	30	1777	39	355400	11700	11	0	4950	0	273	4	275	8	97731	8550	458081	20250	478331	
		Othukungal	36	1682	57	336400	17100	23	3	10350	2700	406	14	300	12	119463	18525	466213	38325	504538	
8	Malappuram Addition	Morayur	38	2252	137	450400	41100	2	0	900	0	357	15	340	8	123144	16388	574444	57488	631932	2391639
		Pookkottur	37	2476	160	495200	48000	6	0	2700	0	424	20	500	15	169100	24938	667000	72938	739938	
		Anakkayam	49	3625	251	725000	75300	23	0	10350	0	523	16	529	14	187744	21375	923094	96675	1019769	
9	Malappuram Urban	Malappuram Municipality	64	3050	123	610000	36900	7	0	3150	0	557	14	483	12	180856	18525	794006	55425	849431	2269287
		Manjeri Municipality	93	5148	409	1029600	122700	9	0	4050	0	409	40	689	32	212206	51300	1245856	174000	1419856	
10	Mankada	Mankada	29	830	130	166000	39000	0	0	0	0	280	25	227	117	87163	101175	253163	140175	393338	2801297
		Koottilangadi	34	1881	91	376200	27300	0	0	0	0	445	17	347	16	135256	23513	511456	50813	562269	
		Makkaraparambu	18	1098	58	219600	17400	0	0	0	0	230	6	169	7	67450	9263	287050	26663	313713	
		Kuruva	44	2150	137	430000	41100	0	0	0	0	539	22	427	11	165419	23513	595419	64613	660032	
		Moorkkanad	35	1459	129	291800	38700	0	0	0	0	413	32	352	20	132644	37050	424444	75750	500194	
		Puzhakkattiri	25	1233	110	246600	33000	0	0	0	0	254	14	186	11	74338	17813	320938	50813	371751	
11	Nilambur	Chungathara	32	1582	10	316400	3000	0	0	0	0	167	11	119	9	48094	14250	364494	17250	381744	1256857
		Chaliyar	23	863	104	172600	31200	0	0	0	0	125	9	120	7	43344	11400	215944	42600	258544	
		Nilambur Municipality	42	2109	158	421800	47400	0	0	0	0	377	15	327	20	122431	24938	544231	72338	616569	
12	Nilambur Additional	Vazhikkadavu	41	3978	240	795600	72000	7	2	3150	1800	390	21	296	18	116613	27788	915363	101588	1016951	2302383
		Edakkara	25	1431	89	286200	26700	7	1	3150	900	211	12	182	8	68281	14250	357631	41850	399481	
		Moothedam	24	1424	159	284800	47700	7	1	3150	900	202	14	166	14	63413	19950	351363	68550	419913	
		Pothukallu	29	1743	67	348600	20100	9	1	4050	900	234	11	194	15	73863	18525	426513	39525	466038	
13	Kalikavu	Karulai	26	1356	161	271200	48300	2	0	900	0	190	17	144	17	56763	24225	328863	72525	401388	2270708
		Amarambalam	29	1987	222	397400	66600	4	0	1800	0	238	36	222	24	80988	42750	480188	109350	589538	
		Chokkad	25	2426	185	485200	55500	5	0	2250	0	340	24	231	16	95238	28500	582688	84000	666688	
		Kalikavu	32	2160	152	432000	45600	0	0	0	0	355	24	255	22	102719	32775	534719	78375	613094	
14	Kalikavu Additional	Karuvarakundu	39	2316	202	463200	60600	14	3	6300	2700	328	30	213	22	89538	37050	559038	100350	659388	1606501
		Tuvvar	34	1722	209	344400	62700	4	0	1800	0	261	30	176	26	72794	39900	418994	102600	521594	
		Edappatta	25	1482	158	296400	47400	4	0	1800	0	201	21	134	13	55694	24225	353894	71625	425519	
15	Perinthalmanna	Angadippuram	43	1977	189	395400	56700	3	0	1350	0	410	30	345	30	130625	42750	527375	99450	626825	1795626
		Perinthalmanna	31	1285	190	257000	57000	4	0	1800	0	325	41	267	33	102006	52725	360806	109725	470531	
		Elamkulam	26	909	114	181800	34200	3	0	1350	0	210	22	150	12	60563	24225	243713	58425	302138	
		Pulamanthole	34	1146	95	229200	28500	6	0	2700	0	373	19	280	16	110794	24938	342694	53438	396132	
16	Perinthalmanna Additional	Aliparambu	42	1601	220	320200	66000	9	0	4050	0	317	36	217	17	89181	37763	413431	103763	517194	2291870
		Thazhekode	33	1491	261	298200	78300	3	0	1350	0	273	31	233	28	87756	42038	387306	120338	507644	
		Vettathur	28	1052	163	210400	48900	1	0	450	0	205	45	153	28	60681	52013	271531	100913	372444	
		Keezhattur	32	1654	179	330800	53700	9	0	4050	0	280	39	254	29	93575	48450	428425	102150	530575	
		Melattur	27	1225	137	245000	41100	7	1	3150	900	148	22	126	15	47500	26363	295650	68363	364013	
17	Perumpadappu	Alamkode	31	1094	139	218800	41700	21	6	9450	5400	210	21	156	14	61988	24938	290238	72038	362276	1910546
		Nannamukku	29	959	75	191800	22500	20	3	9000	2700	227	14	168	12	66856	18525	267656	43725	311381	
		Perumpadappu	33	1416	41	283200	12300	27	8	12150	7200	292	7	223	7	87638	9975	382988	29475	412463	
		Veliyamkode	32	1361	83	272200	24900	3	2	1350	1800	328	7	214	6	89775	9263	363325	35963	399288	
		Marancheri	33	1709	85	341800	25500	10	2	4500	1800	152	4	114	5	45125	6413	391425	33713	425138	
18	Ponnani	Thavanoor	31	1392	257	278400	77100	8	1	3600	900	217	40	174	33	67094	52013	349094	130013	479107	1565834
		kaladi	26	892	190	178400	57000	1	3	450	2700	148	21	123	21	46788	29925	225638	89625	315263	
		Edappal	33	1438	189	287600	56700	4	2	1800	1800	210	24	150	21	60563	32063	349963	90563	440526	
		Vattamkulam	32	884	175	176800	52500	10	0	4500	0	176	31	126	34	50825	46313	232125	98813	330938	
19	Ponnani Additional	Ponnani Municipality	83	3324	174	664800	52200	7	1	3150	900	747	45	518	28	211731	52013	879681	105113	984794	984794

20	Thanur	Thanur	62	4680	60	936000	18000	22	8	9900	7200	547	18	534	13	191781	22088	1137681	47288	1184969	2260801
		Thanalur	40	2650	75	530000	22500	11	0	4950	0	377	5	333	6	123856	7838	658806	30338	689144	
		Niramaruthur	28	1415	52	283000	15600	1	0	450	0	254	7	206	5	79088	8550	362538	24150	386688	
21	Thanur Additional	Perumannaclari	25	1536	28	307200	8400	0	0	0	0	271	1	229	3	86569	2850	393769	11250	405019	1992127
		Ozhur	28	1706	60	341200	18000	0	0	0	0	366	5	302	1	115188	4275	456388	22275	478663	
		Pondundam	21	1156	15	231200	4500	0	0	0	0	246	2	216	4	80513	4275	311713	8775	320488	
		Cheriyamundam	29	1205	16	241000	4800	0	0	0	0	294	3	267	1	98325	2850	339325	7650	346975	
		Valavannur	33	1564	35	312800	10500	0	0	0	0	345	4	296	5	111269	6413	424069	16913	440982	
22	Tirur	Tirur Municipality	43	2401	101	480200	30300	2	1	900	900	301	13	383	11	126706	17100	607806	48300	656106	1668913
		Thalakkad	28	1532	120	306400	36000	2	1	900	900	344	12	242	11	98325	16388	405625	53288	458913	
		Vettom	37	1970	107	394000	32100	2	1	900	900	357	10	286	12	110319	15675	505219	48675	553894	
23	Tirur Additional	Mangalam	37	1589	125	317800	37500	2	0	900	0	266	13	205	8	80275	14963	398975	52463	451438	1851971
		Purathur	31	1500	194	300000	58200	2	0	900	0	248	12	229	11	83838	16388	384738	74588	459326	
		Thiriprangoode	34	1469	92	293800	27600	3	0	1350	0	311	10	238	15	93456	17813	388606	45413	434019	
		Thirunavaya	46	1616	95	323200	28500	3	0	1350	0	464	13	336	14	134900	19238	459450	47738	507188	
24	Thirurangadi	Parappanangadi	64	4280	195	856000	58500	0	0	0	0	545	29	420	20	164469	34913	1020469	93413	1113882	2473945
		Thirurangadi	48	2964	60	592800	18000	0	0	0	0	480	7	410	5	154375	8550	747175	26550	773725	
		Nannambra	37	2248	56	449600	16800	0	0	0	0	338	7	309	2	113525	6413	563125	23213	586338	
25	Thirurangadi Additional	Thenhipalam	29	1604	158	320800	47400	0	0	0	0	178	16	146	10	55813	18525	376613	65925	442538	2642233
		Peruvalloor	34	2522	162	504400	48600	0	0	0	0	402	26	264	13	110438	27788	614838	76388	691226	
		Vallikkunnu	47	2489	146	497800	43800	0	0	0	0	332	15	272	15	104025	21375	601825	65175	667000	
		Moonnioor	44	3185	146	637000	43800	0	0	0	0	449	18	362	12	139294	21375	776294	65175	841469	
26	Vengara	Vengara	39	1978	125	395600	37500	13	0	5850	0	366	9	271	5	107825	9975	509275	47475	556750	1845063
		Kannamangalam	38	2249	153	449800	45900	14	0	6300	0	413	23	303	15	121006	27075	577106	72975	650081	
		A.R.Nagar	40	2304	175	460800	52500	14	0	6300	0	357	14	270	3	106519	12113	573619	64613	638232	
27	Vengara Additional	Edarikode	23	1586	57	317200	17100	0	0	0	0	325	2	235	1	94406	2138	411606	19238	430844	1854721
		Thennala	27	1807	26	361400	7800	0	0	0	0	316	2	266	2	100700	2850	462100	10650	472750	
		Parappur	36	1933	29	386600	8700	0	0	0	0	396	4	319	3	122788	4988	509388	13688	523076	
		Orakam	28	1492	87	298400	26100	0	0	0	0	316	4	257	3	98563	4988	396963	31088	428051	
		Porur	33	1844	307	368800	92100	13	1	5850	900	193	35	131	28	54031	44888	428681	137888	566569	
28	Wandoor	Wandoor	50	2262	311	452400	93300	6	1	2700	900	248	6	204	25	77900	22088	533000	116288	649288	1933588
		Mampad	32	2532	232	506400	69600	5	1	2250	900	327	19	318	15	114356	24225	623006	94725	717731	
		Thrikkalangode	49	3410	363	682000	108900	10	4	4500	3600	494	48	411	42	156275	64125	842775	176625	1019400	
29	Wandoor Additional	Thiruvalli	29	350	1408	70000	422400	5	1	2250	900	463	46	367	33	142144	56288	214394	479588	693982	3129757
		Pandikkad	50	386	3716	77200	1114800	6	3	2700	2700	546	52	391	34	157700	61275	237600	1178775	1416375	
Total			3808	210025	20577	42005000	6173100	722	87	324900	78300	34694	1982	28019	1723	10774438	2639838	53104338	8891238	61995576	61995576
WAYANAD																					
1	Kalpetta	Kalpetta Mncplty	27	1041	85	208200	25500	9	1	4050	900	166	11	166	16	59138	19238	271388	45638	317026	1338940
		Vengapally	14	389	7	77800	2100	2	0	900	0	69	0	53	2	20781	1425	99481	3525	103006	
		Padinjarathara	31	1147	119	229400	35700	6	3	2700	2700	235	17	240	14	84906	22088	317006	60488	377494	
		Kottathara	28	589	38	117800	11400	4	2	1800	1800	90	6	106	19	35863	17813	155463	31013	186476	
2	Kalpetta Additional	Muttil	30	1245	38	249000	11400	9	0	4050	0	218	6	233	7	81225	9263	334275	20663	354938	1371159
		Meppadi	23	1122	63	224400	18900	5	2	2250	1800	129	30	128	28	45719	41325	272369	62025	334394	
		Muppainadu	33	1268	125	253600	37500	5	0	2250	0	156	45	136	36	50825	57713	306675	95213	401888	
		Vythiri	22	664	15	132800	4500	6	0	2700	0	89	4	80	24	29569	19950	165069	24450	189519	
		Pozhuthana	34	822	51	164400	15300	2	0	900	0	102	8	108	13	37763	14963	203063	30263	233326	
3	S.Bathery	Thariyode	20	655	92	131000	27600	3	1	1350	900	95	18	57	19	24819	26363	157169	54863	212032	848064
		Sulthan Bathery	42	1586	62	317200	18600	8	2	3600	1800	248	7	183	7	72913	9975	393713	30375	424088	
		Noolpuzha	41	570	42	114000	12600	5	1	2250	900	118	4	66	8	29688	8550	145938	22050	167988	
4	S.Bathery Additional	Meenangadi	34	923	40	184600	12000	7	1	3150	900	164	4	127	4	49638	5700	237388	18600	255988	722326
		Nenmeni	50	1385	77	277000	23100	18	0	8100	0	248	8	168	15	69350	16388	354450	39488	393938	
5	Panamaram	Ambalavayal	37	1150	33	230000	9900	19	2	8550	1800	238	4	177	7	70300	7838	308850	19538	328388	710326
		Panamaram	41	1425	49	285000	14700	27	0	12150	0	246	3	231	2	84075	3563	381225	18263	399488	
6	Panamaram Additional	Kaniyambetta	33	1038	34	207600	10200	10	1	4500	900	244	3	226	4	82650	4988	294750	16088	310838	896094
		Poothady	41	1174	36	234800	10800	15	3	6750	2700	243	2	170	9	69231	7838	310781	21338	332119	
		Pulpally	32	1056	52	211200	15600	14	2	6300	1800	163	9	128	8	49756	12113	267256	29513	296769	
		Mullankolly	30	877	69	175400	20700	16	2	7200	1800	123	11	140	9	47856	14250	230456	36750	267206	

7	Mananthavady	Mananthavady	42	1579	85	315800	25500	12	0	5400	0	260	8	228	9	85025	12113	406225	37613	443838	1054014	
		Thirunelly	40	692	12	138400	3600	13	0	5850	0	107	1	85	1	32894	1425	177144	5025	182169		
		Thavinhal	49	1511	81	302200	24300	16	2	7200	1800	241	11	212	8	78969	13538	388369	39638	428007		
8	Mananthavady Additional	Vellamunda	41	1470	42	294000	12600	3	1	1350	900	340	6	306	7	113050	9263	408400	22763	431163	1034433	
		Thondernadu	26	975	29	195000	8700	2	1	900	900	186	6	156	4	59138	7125	255038	16725	271763		
		Edavaka	33	1224	11	244800	3300	1	1	450	900	265	1	204	2	79919	2138	325169	6338	331507		
Total			874	27577	1387	5515400	416100	237	28	106650	25200	4783	233	4114	282	1545060	366946	7167110	808246	7975356	7975356	
KOZHIKODE																						
1	Balussery	Balussery	29	932	109	186400	32700	0	0	0	0	95	9	98	10	34556	13538	220956	46238	267194	1150489	
		Panangad	36	1034	109	206800	32700	6	0	2700	0	192	27	155	24	59613	36338	269113	69038	338151		
		Unnikulam	47	1880	122	376000	36600	4	0	1800	0	329	16	275	21	104381	26363	482181	62963	545144		
2	Balussery Addl.	Naduvannur	25	882	85	176400	25500	0	0	0	0	146	11	97	13	40375	17100	216775	42600	259375	1097758	
		Ulliyeri	30	1130	137	226000	41100	0	0	0	0	159	18	129	12	49519	21375	275519	62475	337994		
		Koorachukundu	18	582	44	116400	13200	0	0	0	0	78	4	54	5	22088	6413	138488	19613	158101		
3	Koduvally	Kottor	32	1087	140	217400	42000	7	6	3150	5400	188	17	132	12	53675	20663	274225	68063	342288	1904909	
		Koduvally	41	1871	78	374200	23400	13	0	5850	0	410	13	352	4	132288	12113	512338	35513	547851		
		Kizhakkoth	29	1403	67	280600	20100	5	0	2250	0	246	12	231	4	84075	11400	366925	31500	398425		
		Madavoor	27	834	69	166800	20700	9	0	4050	0	167	16	135	9	51894	17813	222744	38513	261257		
		Thamarassery	32	1253	131	250600	39300	5	0	2250	0	292	21	222	19	87400	28500	340250	67800	408050		
4	Koduvally addl.	Kattipara	23	846	149	169200	44700	4	0	1800	0	174	25	100	16	44413	29213	215413	73913	289326	1424721	
		Omassery	32	1057	90	211400	27000	11	1	4950	900	197	7	165	7	62581	9975	278931	37875	316806		
		Thiruvambadi	27	913	54	182600	16200	4	2	1800	1800	137	2	102	3	40494	3563	224894	21563	246457		
		Koodaranji	19	652	33	130400	9900	1	0	450	0	108	1	99	2	36338	2138	167188	12038	179226		
		Puduppadi	37	985	136	197000	40800	12	1	5400	900	275	19	182	8	75881	19238	278281	60938	339219		
5	Kunnamangalam	Kodanchery	33	1217	83	243400	24900	2	1	900	900	188	7	162	10	60800	12113	305100	37913	343013	2129740	
		Peruvayal	40	1617	118	323400	35400	0	0	0	0	309	14	224	18	89894	22800	413294	58200	471494		
		Perumanna	24	1317	70	263400	21000	0	0	0	0	241	11	166	5	68044	11400	331444	32400	363844		
		Kuruvattur	32	919	96	183800	28800	0	0	0	0	215	17	150	30	61156	33488	244956	62288	307244		
		Chathamangalam	42	1744	216	348800	64800	0	0	0	0	284	33	243	20	91438	37763	440238	102563	542801		
6	Kunnamangalam addl.	Kunnamangalam	46	1450	127	290000	38100	0	0	0	0	323	18	223	17	91319	24938	381319	63038	444357	1791627	
		Mavoor	29	1351	157	270200	47100	1	2	450	1800	188	12	235	19	78138	22088	348788	70988	419776		
		Kodiyathur	26	1420	112	284000	33600	3	0	1350	0	204	12	198	15	71250	19238	356600	52838	409438		
		Karassery	27	1370	133	274000	39900	2	0	900	0	201	13	172	17	64719	21375	339619	61275	400894		
		Mukkam	35	1798	239	359600	71700	2	0	900	0	243	40	201	34	76594	52725	437094	124425	561519		
7	Kozhikode Rural	Olavanna	56	1995	94	399000	28200	6	0	2700	0	406	12	297	10	118750	15675	520450	43875	564325	2018276	
		Feroke	52	2340	188	468000	56400	7	0	3150	0	348	15	276	15	106875	21375	578025	77775	655800		
		Kadalundi	41	1628	97	325600	29100	2	0	900	0	244	10	146	9	63650	13538	390150	42638	432788		
		Ramanattukara	31	1103	132	220600	39600	2	0	900	0	258	19	199	18	77900	26363	299400	65963	365363		
8	Panthalayani	Arikulam	19	622	64	124400	19200	3	0	1350	0	124	9	93	4	36813	9263	162563	28463	191026	1013815	
		Atholi	31	622	169	124400	50700	2	0	900	0	178	23	141	24	54625	33488	179925	84188	264113		
		Chemanchery	34	949	92	189800	27600	9	0	4050	0	191	13	211	9	72794	15675	266644	43275	309919		
		Moodadi	32	725	73	145000	21900	8	0	3600	0	211	13	155	10	61869	16388	210469	38288	248757		
9	Panthalayani addl.	Chengottukavu	27	2120	171	424000	51300	4	0	1800	0	361	21	369	28	130506	34913	556306	86213	642519	868232	
		Koyilandy Municipality	71	699	53	139800	15900	2	0	900	0	188	6	170	3	62700	6413	203400	22313	225713		
10	Chelannur	Thalakkulathur	28	737	93	147400	27900	4	0	1800	0	122	13	108	16	40138	20663	189338	48563	237901	1793146	
		Kakkoor	23	782	133	156400	39900	3	1	1350	900	116	15	100	13	37525	19950	195275	60750	256025		
		Nanminda	28	973	107	194600	32100	3	0	1350	0	122	16	78	12	33013	19950	228963	52050	281013		
		Narikuni	26	808	73	161600	21900	8	0	3600	0	183	17	143	15	55694	22800	220894	44700	265594		
		Chelannur	34	1125	111	225000	33300	7	0	3150	0	198	18	120	12	52013	21375	280163	54675	334838		
11	Kunnummal	Kakkodi	33	1368	155	273600	46500	7	0	3150	0	196	21	192	15	68875	25650	345625	72150	417775	2041621	
		Naripatta	31	1184	10	236800	3000	1	0	450	0	228	3	127	3	57238	4275	294488	7275	301763		
		Kunnummal	20	911	11	182200	3300	1	0	450	0	87	1	91	1	31944	1425	214594	4725	219319		
		Kayakkodi	25	1181	18	236200	5400	6	1	2700	900	192	1	103	1	47263	1425	286163	7725	293888		
		Kavilumpara	27	1200	14	240000	4200	2	0	900	0	147	1	114	1	44531	1425	285431	5625	291056		
		Maruthonkara	23	1060	24	212000	7200	1	0	450	0	184	2	125	2	51538	2850	263988	10050	274038		
		Kuttiady	20	1077	17	215400	5100	5	1	2250	900	167	2	131	2	50944	2850	268594	8850	277444		
		Velam	29	1564	54	312800	16200	5	2	2250	1800	220	3	87	3	46788	4275	361838	22275	384113		

12	Meladi	Thikkodi	27	792	41	158400	12300	3	0	1350	0	197	7	147	7	58306	9975	218056	22275	240331	1147557
		Payyoli	43	1474	92	294800	27600	0	0	0	0	276	19	196	13	79325	22800	374125	50400	424525	
		Meppayyur	29	576	34	115200	10200	3	0	1350	0	115	4	78	2	32181	4275	148731	14475	163206	
		Thurayur	14	506	65	101200	19500	4	0	1800	0	88	10	65	7	25888	12113	128888	31613	160501	
		Keezhariyur	17	553	39	110600	11700	0	0	0	0	85	8	76	4	28144	8550	138744	20250	158994	
13	Thodannur	Thiruvallur	35	1222	36	244400	10800	1	0	450	0	273	6	174	6	73744	8550	318594	19350	337944	1435076
		Maniyur	40	1193	72	238600	21600	2	0	900	0	256	14	199	10	77663	17100	317163	38700	355863	
		Ayanchery	25	1022	19	204400	5700	10	0	4500	0	209	2	143	1	58781	2138	267681	7838	275519	
		Villiappally	33	1929	20	385800	6000	6	0	2700	0	244	4	154	4	65550	5700	454050	11700	465750	
14	Tuneri	Edacheri	30	890	19	178000	5700	4	0	1800	0	196	7	183	3	66738	7125	246538	12825	259363	1437871
		Purameri	31	899	16	179800	4800	2	0	900	0	175	1	168	2	60681	2138	241381	6938	248319	
		Tuneri	25	831	19	166200	5700	1	0	450	0	214	2	171	2	66025	2850	232675	8550	241225	
		Chekkiaad	26	452	8	90400	2400	1	0	450	0	240	4	207	2	77663	4275	168513	6675	175188	
		Valayam	19	589	6	117800	1800	2	0	900	0	128	2	103	2	39663	2850	158363	4650	163013	
		Vanimel	26	480	4	96000	1200	0	0	0	0	217	4	203	6	73981	7125	169981	8325	178306	
		Nadapuram	37	494	4	98800	1200	4	0	1800	0	173	0	208	1	69944	713	170544	1913	172457	
15	Perambra	Chakkittapara	27	943	171	188600	51300	3	0	1350	0	87	13	104	13	35031	18525	224981	69825	294806	2224015
		Changaroth	28	1408	125	281600	37500	0	0	0	0	189	16	240	5	79444	14963	361044	52463	413507	
		Cheruvannur	27	1070	128	214000	38400	1	0	450	0	138	12	172	19	57238	22088	271688	60488	332176	
		Kayanna	17	638	64	127600	19200	0	0	0	0	69	17	93	9	30281	18525	157881	37725	195606	
		Koothali	17	730	89	146000	26700	1	0	450	0	98	16	114	14	38713	21375	185163	48075	233238	
		Nochad	27	1138	100	227600	30000	1	0	450	0	133	11	174	11	57119	15675	285169	45675	330844	
		Perambra	28	1403	168	280600	50400	1	0	450	0	202	14	183	21	67450	24938	348500	75338	423838	
16	Vadakara	Azhiyur	28	788	10	157600	3000	1	0	450	0	250	4	164	1	68638	3563	226688	6563	233251	1113421
		Onchiyam	27	907	9	181400	2700	0	0	0	0	156	1	185	0	62463	713	243863	3413	247276	
		Chorode	35	1134	22	226800	6600	1	0	450	0	235	1	224	2	81106	2138	308356	8738	317094	
		Eramala	34	1183	22	236600	6600	3	0	1350	0	180	5	186	3	65550	5700	303500	12300	315800	
17	Vatakara Urban	Vatakara Municipality	84	1720	26	344000	7800	0	0	0	356	3	379	6	132288	6413	476288	14213	490501	490501	
18	Kozhikode Urban I	Kozhikode Corporation	133	5966	49	1193200	14700	17	2	7650	1800	677	5	664	5	238094	7125	1438944	23625	1462569	1462569
19	Kozhikode Urban II	Kozhikode Corporation	140	4347	252	869400	75600	30	1	13500	900	681	24	661	36	237856	42750	1120756	119250	1240006	1240006
20	Kozhikode Urban III	Kozhikode Corporation	140	3325	143	665000	42900	6	0	2700	0	618	9	528	15	198788	17100	866488	60000	926488	926488
21	Kozhikode Urban IV	Kozhikode Corporation	130	4502	76	900400	22800	18	0	8100	0	797	15	548	10	224794	17813	1133294	40613	1173907	1173907
Total			2938	103421	6805	20684200	2041500	315	21	141750	18900	18212	909	15172	822	5766039	1233356	26591989	3293756	29885745	29885745
KANNUR																					
1	EDAKKAD	Peralasseri	27	1102	30	220400	9000	0	0	0	0	161	1	118	2	47144	2138	267544	11138	278682	939664
		Corporation (Zonal)	67	1906	60	381200	18000	0	0	0	0	333	7	270	7	103669	9975	484869	27975	512844	
		Kadambur	17	563	10	112600	3000	0	0	0	0	92	2	85	0	31113	1425	143713	4425	148138	
2	EDAKKAD ADDL	Munderi	33	1451	44	290200	13200	0	0	0	0	284	3	190	3	78850	4275	369050	17475	386525	1331483
		Chelora	35	1113	70	222600	21000	0	0	0	0	221	5	174	3	67569	5700	290169	26700	316869	
		Kolacheri	26	1057	58	211400	17400	0	0	0	0	184	8	132	5	53200	9263	264600	26663	291263	
3	IRIKKUR	Chembilode	31	1292	16	258400	4800	0	0	0	0	208	5	185	2	68638	4988	327038	9788	336826	1129671
		Eruvassy	22	758	18	151600	5400	3	0	1350	0	75	1	85	1	29094	1425	182044	6825	188869	
		Malappattam	11	513	28	102600	8400	4	0	1800	0	69	1	41	1	17931	1425	122331	9825	132156	
		Mayyil	29	1197	59	239400	17700	2	0	900	0	177	2	142	3	54744	3563	295044	21263	316307	
		Sreekanadapuram	34	1015	47	203000	14100	3	0	1350	0	144	11	132	6	48450	12113	252800	26213	279013	
4	IRIKKUR ADDL	Payyavoor	26	872	8	174400	2400	2	0	900	0	86	2	98	1	33488	2138	208788	4538	213326	972813
		Ulikkal	37	1314	20	262800	6000	8	0	3600	0	162	2	127	0	49400	1425	315800	7425	323225	
		Kuttiattur	24	1020	45	204000	13500	5	0	2250	0	152	4	104	4	42750	5700	249000	19200	268200	
		Irikkur	13	599	6	119800	1800	1	0	450	0	135	0	91	0	37644	0	157894	1800	159694	
5	IRRITTY	Padiyur	25	887	24	177400	7200	3	0	1350	0	113	3	79	2	32181	3563	210931	10763	221694	1006227
		Ayyankunnu	25	793	11	158600	3300	0	0	0	0	106	2	106	1	37763	2138	196363	5438	201801	
		Aralam	37	1161	12	232200	3600	0	0	0	0	126	1	110	1	41088	1425	273288	5025	278313	
		Payam	35	1004	33	200800	9900	0	0	0	0	157	2	138	2	51419	2850	252219	12750	264969	
6	IRITTY ADDL	Iritty Municipality	28	1114	15	222800	4500	0	0	0	0	111	0	84	1	33131	713	255931	5213	261144	1025290
		Koodali	26	978	22	195600	6600	4	0	1800	0	200	7	149	2	59138	6413	256538	13013	269551	
		Keezhallur	18	668	11	133600	3300	2	0	900	0	126	1	94	1	37288	1425	171788	4725	176513	
		Thillankery	17	677	7	135400	2100	1	0	450	0	86	1	67	1	26125	1425	161975	3525	165500	
		Mattannur	43	1613	27	322600	8100	4	0	1800	0	266	4	194	1	77663	3563	402063	11663	413726	

KASARGODE																					
1	Nileshwaram	Nileshwaram (M)	39	1485	62	297000	18600	2	0	900	0	222	7	171	8	66975	10688	364875	29288	394163	852295
		Chervathur	29	865	28	173000	8400	2	0	900	0	181	7	104	1	46194	5700	220094	14100	234194	
		Kayur-Cheemeni	29	914	37	182800	11100	5	0	2250	0	84	3	63	1	24938	2850	209988	13950	223938	
2	Nileshwaram Addl.(Pilicode)	Pilicod	27	911	48	182200	14400	6	0	2700	0	106	5	69	5	28975	7125	213875	21525	235400	818770
		Valiyaparamba	16	427	21	85400	6300	2	0	900	0	61	5	44	2	17694	4988	103994	11288	115282	
		Padenne	22	596	82	119200	24600	3	0	1350	0	85	9	54	3	22919	8550	143469	33150	176619	
		Trikaripur	39	916	82	183200	24600	2	0	900	0	223	10	156	17	63531	19238	247631	43838	291469	
3	Parappa	Kinanur-Karindalam	30	678	8	135600	2400	1	1	450	900	123	3	82	5	34081	5700	170131	9000	179131	574406
		West Elari	40	819	3	163800	900	3	0	1350	0	135	2	110	0	42156	1425	207306	2325	209631	
		East Eleri	31	739	4	147800	1200	0	1	0	900	121	0	90	0	35744	0	183544	2100	185644	
4	Parappa Addl.(Kallar)	Kodom Belur	43	1002	5	200400	1500	2	0	900	0	136	1	102	2	40375	2138	241675	3638	245313	608919
		Kallar	21	408	0	81600	0	2	0	900	0	26	0	21	0	8075	0	90575	0	90575	
		Panathadi	25	504	4	100800	1200	1	0	450	0	66	0	47	0	19000	0	120250	1200	121450	
		Balal	29	625	2	125000	600	1	0	450	0	85	0	65	0	25531	0	150981	600	151581	
5	Kanhagad	Kanhagad (M)	53	2049	51	409800	15300	12	0	5400	0	390	5	280	11	112813	11400	528013	26700	554713	1259795
		Ajanur	38	1750	38	350000	11400	3	0	1350	0	272	8	176	5	74100	9263	425450	20663	446113	
		Madikai	28	1081	11	216200	3300	3	0	1350	0	125	1	89	2	35981	2138	253531	5438	258969	
6	Kanhagad Addl.(Udma).	Pullur-Periye	31	872	24	174400	7200	5	0	2250	0	179	4	118	3	49281	4988	225931	12188	238119	993719
		Pallikare	39	1419	32	283800	9600	10	0	4500	0	289	3	146	5	68994	5700	357294	15300	372594	
		Udma	33	1407	77	281400	23100	9	0	4050	0	229	14	133	8	58781	15675	344231	38775	383006	
7	Kasaragod	Kasaragod (M)	49	1351	44	270200	13200	4	0	1800	0	310	7	232	7	91913	9975	363913	23175	387088	1498659
		Madhur	27	1366	60	273200	18000	3	0	1350	0	304	9	229	8	90488	12113	365038	30113	395151	
		Mogral Puthur	23	932	40	186400	12000	3	0	1350	0	205	6	168	5	64244	7838	251994	19838	271832	
		Kumbala	41	1410	76	282000	22800	4	0	1800	0	438	17	284	9	119463	18525	403263	41325	444588	
8	Kasaragod Addl.(Chengala)	Chengala	54	2612	100	522400	30000	3	0	1350	0	325	10	209	6	88231	11400	611981	41400	653381	1459100
		Chemmanad	49	1902	34	380400	10200	4	0	1800	0	341	6	197	3	87281	6413	469481	16613	486094	
		Badiadka	41	1133	117	226600	35100	1	0	450	0	120	22	80	12	33250	24225	260300	59325	319625	
9	Karadka	Karadka	30	1218	152	243600	45600	2	0	900	0	154	13	95	9	40850	15675	285350	61275	346625	928833
		Kumbadaje	21	650	88	130000	26400	4	0	1800	0	114	13	82	10	33013	16388	164813	42788	207601	
		Bellur	16	450	76	90000	22800	2	0	900	0	47	10	29	4	12469	9975	103369	32775	136144	
		Delampadi	25	790	111	158000	33300	4	0	1800	0	106	11	75	10	30400	14963	190200	48263	238463	
10	Karadka Addl.(Kuttikol)	Muliyar	35	1082	155	216400	46500	5	0	2250	0	226	19	218	16	78613	24938	297263	71438	368701	968265
		Bedadka	38	1359	16	271800	4800	3	0	1350	0	187	5	153	2	58544	4988	331694	9788	341482	
		Kuttikol	33	1086	7	217200	2100	2	0	900	0	93	3	98	2	34319	3563	252419	5663	258082	
11	Manjeshwaram	Manjeshwaram	37	1140	45	228000	13500	1	0	450	0	303	9	250	9	95356	12825	323806	26325	350131	1198595
		Vorkadi	25	1116	27	223200	8100	3	0	1350	0	217	3	157	2	63056	3563	287606	11663	299269	
		Meenja	24	806	37	161200	11100	6	0	2700	0	124	3	123	2	43938	3563	207838	14663	222501	
		Paivalige	35	1064	74	212800	22200	4	0	1800	0	239	11	196	10	74931	14963	289531	37163	326694	
12	Manjeshwaram Addl.(Puthige)	Mangalpadi	47	1827	75	365400	22500	5	1	2250	900	308	6	296	7	106875	9263	474525	32663	507188	1094675
		Enmakaje	33	1110	135	222000	40500	8	2	3600	1800	131	17	82	11	35031	19950	260631	62250	322881	
		Puthige	23	845	81	169000	24300	10	1	4500	900	191	8	140	6	55931	9975	229431	35175	264606	
Total			1348	44716	2169	8943200	650700	155	6	69750	5400	7621	295	5513	228	2214334	372647	11227284	1028747	12256031	12256031
Grand Total			33115	990974	119197	198194800	35759100	3445	398	1550250	358200	158368	15519	135494	14689	50986259	21523459	250731309	57640759	308372068	308372068

for Director of Women and Child Development